RUSSELL GRAPHICS COPYRIGHT 2011

PROPERTY MAP OF BRANDON VERMONT

MAGNITUDO CHARTOGRAPHIE VOLUPTUA

TOWN OF BRANDON - RUTLAND COUNTY - VERMONT

LEGEND OF SYMBOLS

7-1-55.2	Parcel ID Number
500(s)	Scaled Dimensions
450.15	Deed/Survey Dim.
Lot 23	Subdivision Lot No.
100 A	Deed Acres
100.5 AC	Computed Acres
100.25 AS	Surveyed Acres
7	Vermont Route
061	Town Rd Number
	Property Line
	Match Line
	Road Line
	Town Line
	Railroad Bndry.
	Velco Easement
	River as a Property Line
	River thru Parcel
	State of VT
	Town of Brandon
	Current Use
	Religious Exempt

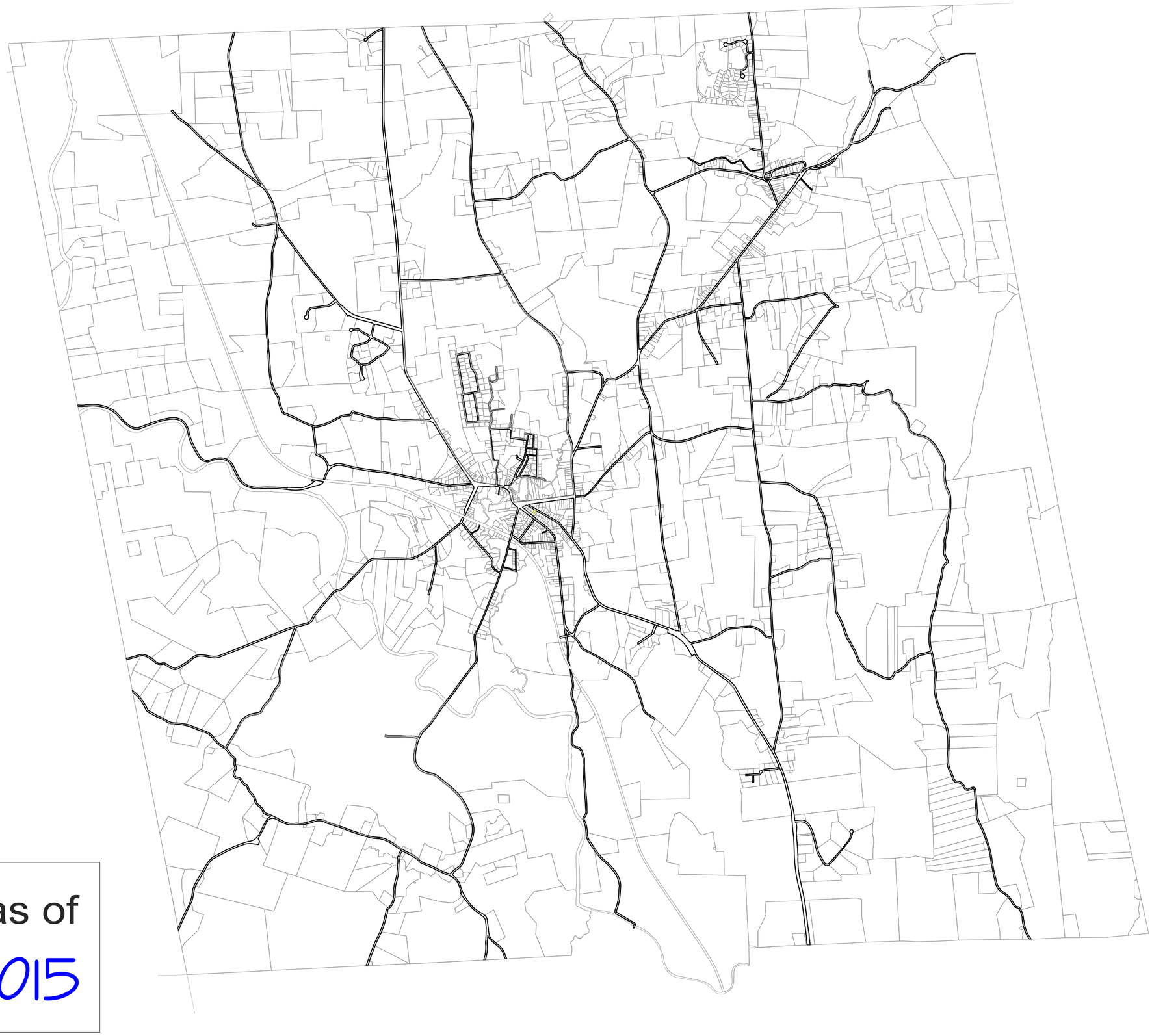

Maps Current as of

December 2015

Digital Mapping Prepared By

RUSSELL GRAPHICS

2207 Lopeton Ave.
Raleigh, NC 27614
802-309-8200
www.imapvt.com

This Map was prepared using AutoCad Map. All Data meets or exceeds specifications outlined in the Vermont Mapping Guidelines. This Map is the sole property of the Town. Any copy, Paper or Digital, shall not be given without permission from the Town.

THIS IS NOT A SURVEY...

This Map was prepared from Deeds & Surveys recorded in the Town Clerk's Office. The accuracy of this map is determined by the filed information. ALL INFORMATION IS SUBJECT TO CHANGE.

This Map is the Property of the

TOWN CLERK

PARCEL MAPS
18" X 18" SIZE

Copyright (C) 2015 Russell Graphics, All Rights Reserved

Original Maps Completed April 1985

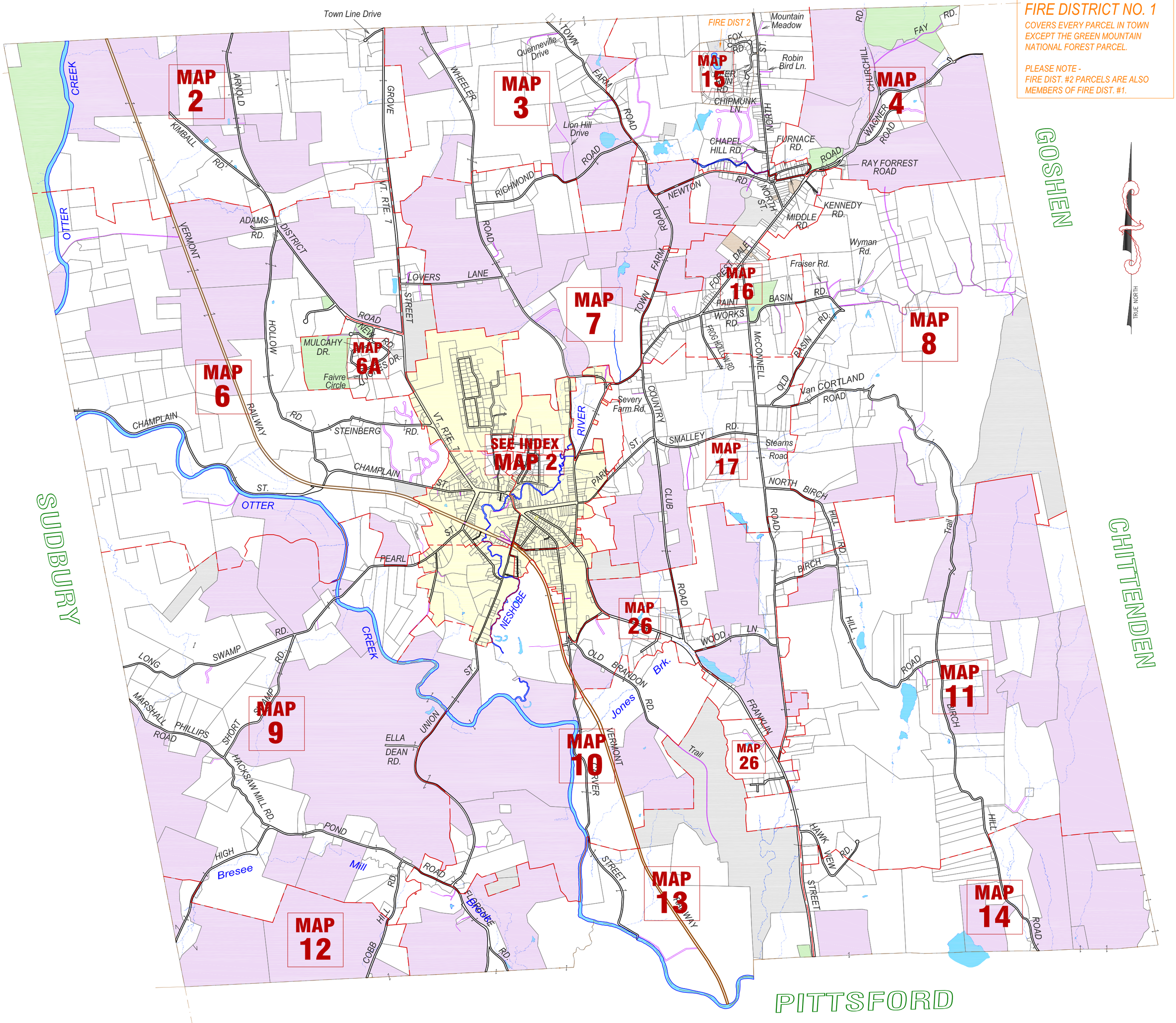

Digital Mapping Prepared By
RUSSELL GRAPHICS
2207 Hopeton Ave.
Raleigh, NC 27614
802-309-8200
www.imapvt.com

This is not a SURVEY...
This Map was prepared from Deeds & Surveys recorded in the Town Clerk's Office. The accuracy of this map is determined by the filed information. ALL INFORMATION IS SUBJECT TO CHANGE.
Copyright 2015 Russell Graphics - All rights Reserved

This Map was prepared using AutoCad Map. All Data meets or exceeds specifications outlined in the Vermont Mapping Guidelines. This Map is the sole property of the Town. Any copy, Paper or Digital, shall not be given without permission from the Town.

LEGEND OF SYMBOLS
7-1-55.2 Parcel ID Number
500(9) Scaled Dimensions
450.15 Deed/Survey Dim.
Lot 23 Subdivision Lot No.
100 A Deed Acres
100.5 AC Computed Acres
100.25 AS Surveyed Acres
7 Vermont Route
(98) Town Rd Number
Property Line
Match Line
Road Line
Town Line
Railroad Binary
Velco Easement
River as a Property Line
River thru Parcel
State of VT
Town of Brandon
Current Use
Religious Exempt

NORTH

0 400 1200 2000 4000
Scale in Feet

PROPERTY MAP OF
BRANDON
VERMONT

DEC. 2015

INDEX MAP 1

MAP 6A
MAP 7
MAP 20
MAP 21
MAP 6
MAP 17
MAP 22
MAP 23
MAP 24
MAP 25
MAP 9
MAP 10
MAP 26

SUNSET DR.
MOUNT PLEASANT DR.
LEONARD LN.
N. CONANT DR.
ORMSBEE DR.
OLD FARM RD.
STONE MILL DAM RD.
ROAD
River
STEINBERG RD.
GROVE STREET
CEDAR ST.
HIGHLAND AVE.
PROSPECT ST.
DYER ST.
CASE ST.
Neshobe
FOREST DALE
NESHOBE LN.
WEST SEMINARY ST.
E. SEMIN. ST.
N. SEMINARY ST.
E. PROSPECT ST.
RIVER ST.
MARBLE ST.
CHAMPLAIN ST.
CONANT SQ.
BRIGGS LN.
PARK STREET
PARK ST.
MILL LN.
VERMONT
Railroad Ave.
FRANKLIN ST.
CARVER
ROSSITER ST.
HIGH ST.
CHURCH ST.
OTTER CREEK
PEARL ST.
MAPLE STREET
RUSSELL LN.
BARLOW AVE.
Goldspink Ave.
CORONA STREET
UNION ST.
RAILWAY
NICKERSON RD.

Digital Mapping Prepared By
RUSSELL GRAPHICS
2207 Hopeton Ave.
Raleigh, NC 27614
802-309-8200
www.imapvt.com

This is not a SURVEY...
This Map was prepared from Deeds & Surveys recorded in the Town Clerk's Office. The accuracy of this map is determined by the filed information. ALL INFORMATION IS SUBJECT TO CHANGE
Copyright 2015 Russell Graphics - All rights Reserved

This Map was prepared using AutoCad Map. All Data meets or exceeds specifications outlined in the Vermont Mapping Guidelines. This Map is the sole property of the Town. Any copy, Paper or Digital, shall not be given without permission from the Town.

LEGEND OF SYMBOLS
7-1-55.2 Parcel ID Number
500(s) Scaled Dimensions
450/ 15 Deed/Survey Dim.
Lot 23 Subdivision Lot No.
100 A Deed Acres
100.5 AC Computed Acres
100.25 AS Surveyed Acres
7 Vermont Route
(061) Town Rd Number
Property Line
Match Line
Road Line
Town Line
Railroad Bndry.
Valcs Easement
River not a Property Line
River Into Parcel
State of VT
Town of Brandon
Current Use
Religious Exempt

NORTH

0 100 300 500 1000
Scale in Feet

PROPERTY MAP OF
BRANDON
VERMONT

DEC. 2015

INDEX MAP 2

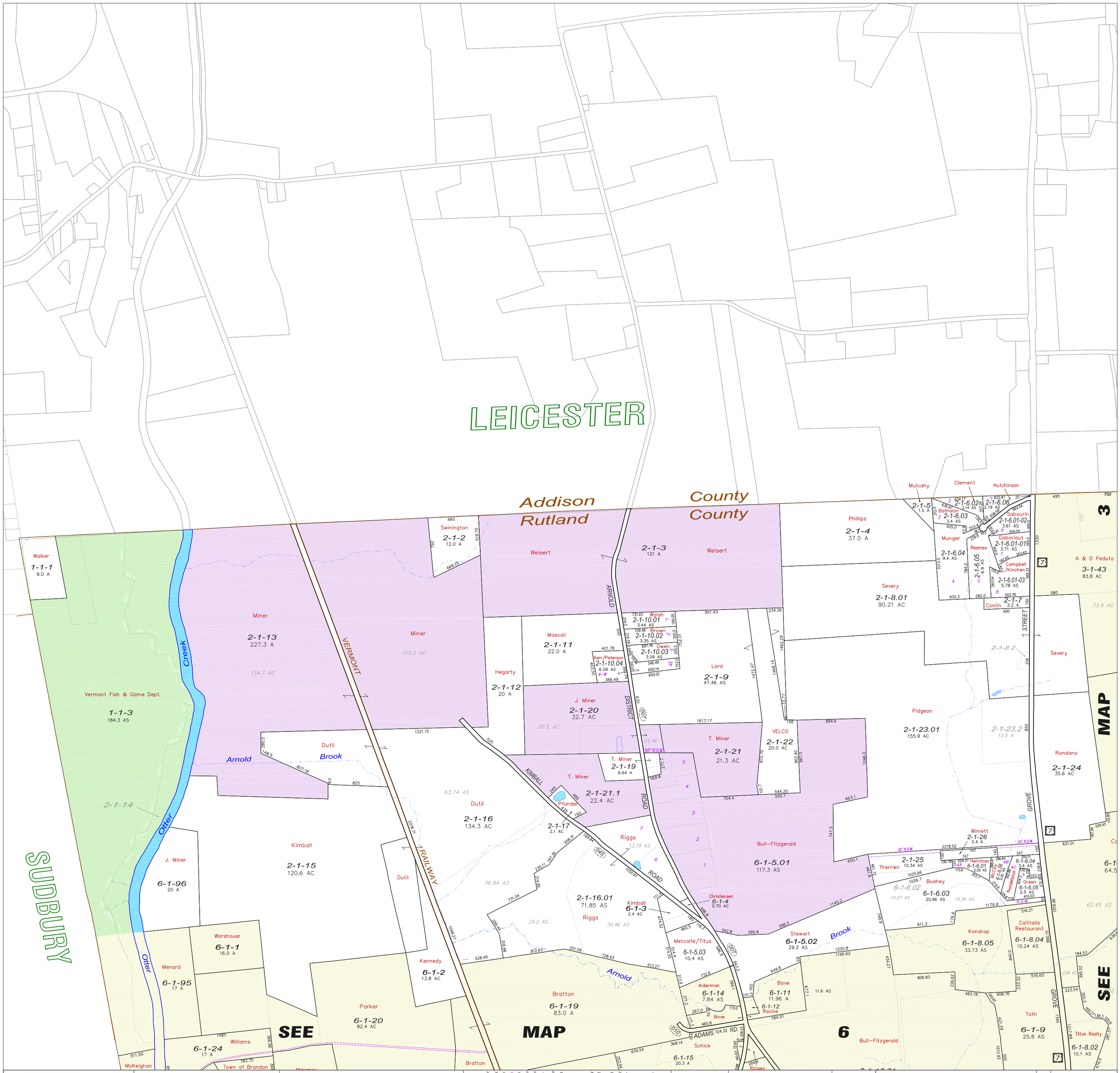

Digital Mapping Prepared By
RUSSELL GRAPHICS
2207 Hopeton Ave.
Raleigh, NC 27614
802-309-8200
www.imapvt.com

This is not a SURVEY...
This Map was prepared from Deeds & Surveys recorded in the Town Clerk's Office. The accuracy of this map is determined by the filed information. ALL INFORMATION IS SUBJECT TO CHANGE

Copyright 2015 Russell Graphics - All rights Reserved

This Map was prepared using AutoCad Map. All Data meets or exceeds specifications outlined in the Vermont Mapping Guidelines. This Map is the sole property of the Town. Any copy, Paper or Digital, shall not be given without permission from the Town.

LEGEND OF SYMBOLS

7-1-55.2 Parcel ID Number
500(6) Scaled Dimensions
450.15 Deed/Survey Dim.
Lot 23 Subdivision Lot No.
100 A Deed Acres
100.5 AC Computed Acres
100.25 AS Surveyed Acres
7 Vermont Route
(191) Town Rd Number
Property Line
Match Line
Road Line
Town Line
Railroad Bndry
Velco Easement
River as a Property Line
River thru Parcel
State of VT
Town of Brandon
Current Use
Religious Exempt

NORTH

0 200 600 1000
Scale in Feet

Map Index

	LEICESTER	
SUDBURY	3	
6	7	

PROPERTY MAP OF
BRANDON
VERMONT

DEC. 2015

MAP 2

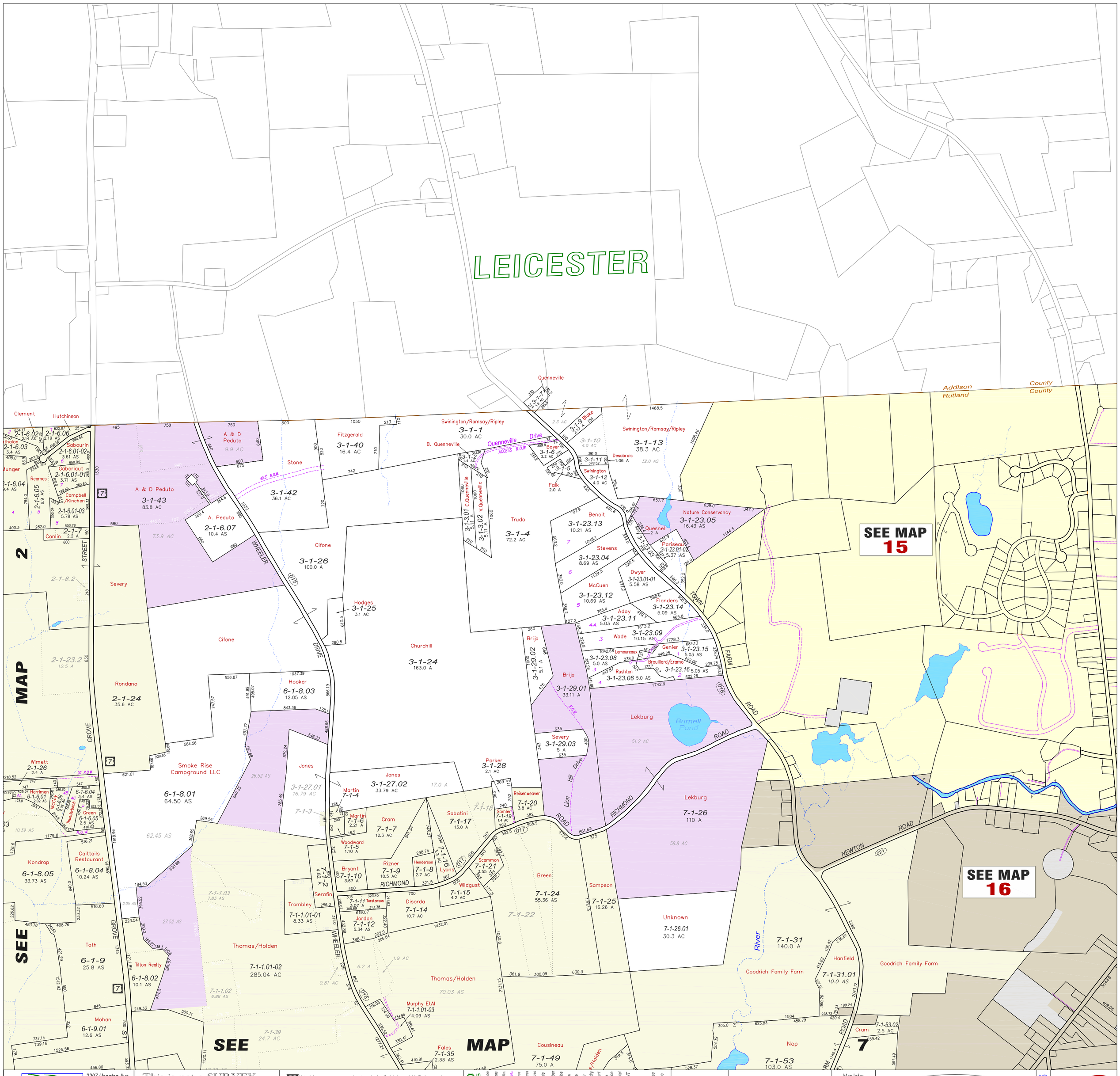

Digital Mapping Prepared By

RUSSELL GRAPHICS

2207 Hopeton Ave.
Raleigh, NC 27614
802-309-8200
www.imapvt.com

This is not a SURVEY...

This Map was prepared from Deeds & Surveys recorded in the Town Clerk's Office. The accuracy of this map is determined by the filed information. ALL INFORMATION IS SUBJECT TO CHANGE

Copyright 2015 Russell Graphics - All rights Reserved

This Map was prepared using AutoCad Map. All Data meets or exceeds specifications outlined in the Vermont Mapping Guidelines. This Map is the sole property of the Town. Any copy, Paper or Digital, shall not be given without permission from the Town.

LEGEND OF SYMBOLS

7-1-55.2 Parcel ID Number
500(s) Scaled Dimensions
450.15 Deed/Survey Dim.
Lot 23 Subdivision Lot No.
100 A Deed Acres
100.5 AC Computed Acres
100.25 AS Surveyed Acres
7 Vermont Route
(061) Town Rd Number
Property Line
Match Line
Road Line
Town Line
Railroad Bridge
Velco Easement
River as a Property Line
River thru Parcel
State of VT
Town of Brandon
Current Use
Religious Exempt

NORTH

0 200 600 1000
Scale in Feet

Map Index

2		4
6	7	8

LEICESTER

PROPERTY MAP OF
BRANDON
VERMONT

DEC. 2015

MAP 3

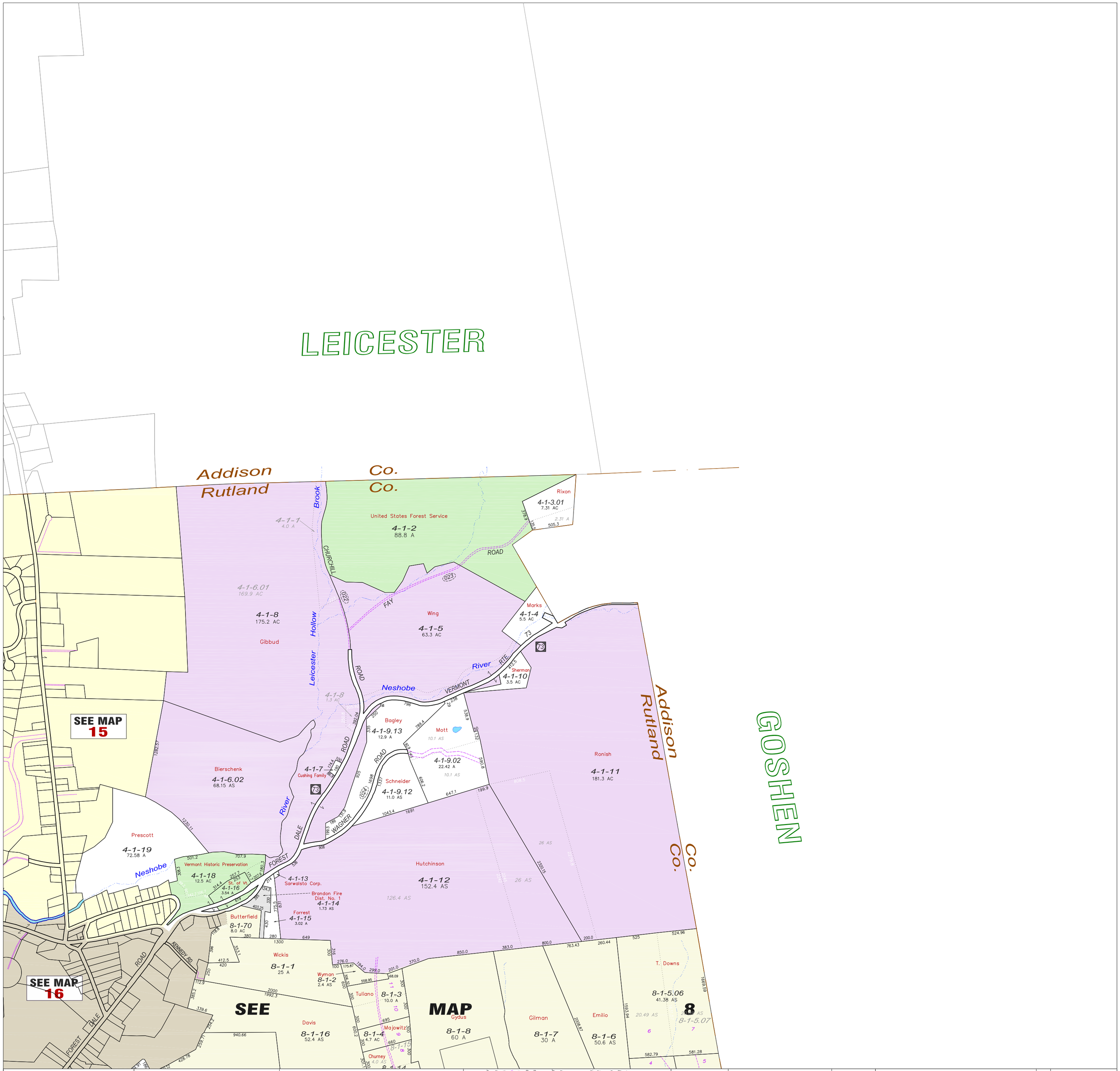

Digital Mapping Prepared By
RUSSELL GRAPHICS
2207 Hopeton Ave.
Raleigh, NC 27614
802-309-8200
www.imapvt.com

This is not a SURVEY...
This Map was prepared from Deeds & Surveys recorded in the Town Clerk's Office. The accuracy of this map is determined by the filed information. ALL INFORMATION IS SUBJECT TO CHANGE
Copyright 2015 Russell Graphics - All rights Reserved

This Map was prepared using AutoCad Map. All Data meets or exceeds specifications outlined in the Vermont Mapping Guidelines. This Map is the sole property of the Town. Any copy, Paper or Digital, shall not be given without permission from the Town.

LEGEND OF SYMBOLS
7-1-55.2 Parcel ID Number
500(a) Scaled Dimensions
450.15 Deed/Survey Dim.
Lot 23 Subdivision Lot No.
100 A. Deed Acres
100.5 AC Computed Acres
100.25 AS Surveyed Acres
72 Vermont Route
(191) Town Rd Number
Property Line
Match Line
Road Line
Town Line
Railroad Bndry.
Velco Easement
River as a Property Line
River thru Parcel
State of VT
Town of Brandon
Current Use
Religious Exempt

NORTH

0 200 600 1000
Scale in Feet

Map Index
LEICESTER 3 7 8 GOSHEN

PROPERTY MAP OF
BRANDON
VERMONT

DEC. 2015

MAP 4

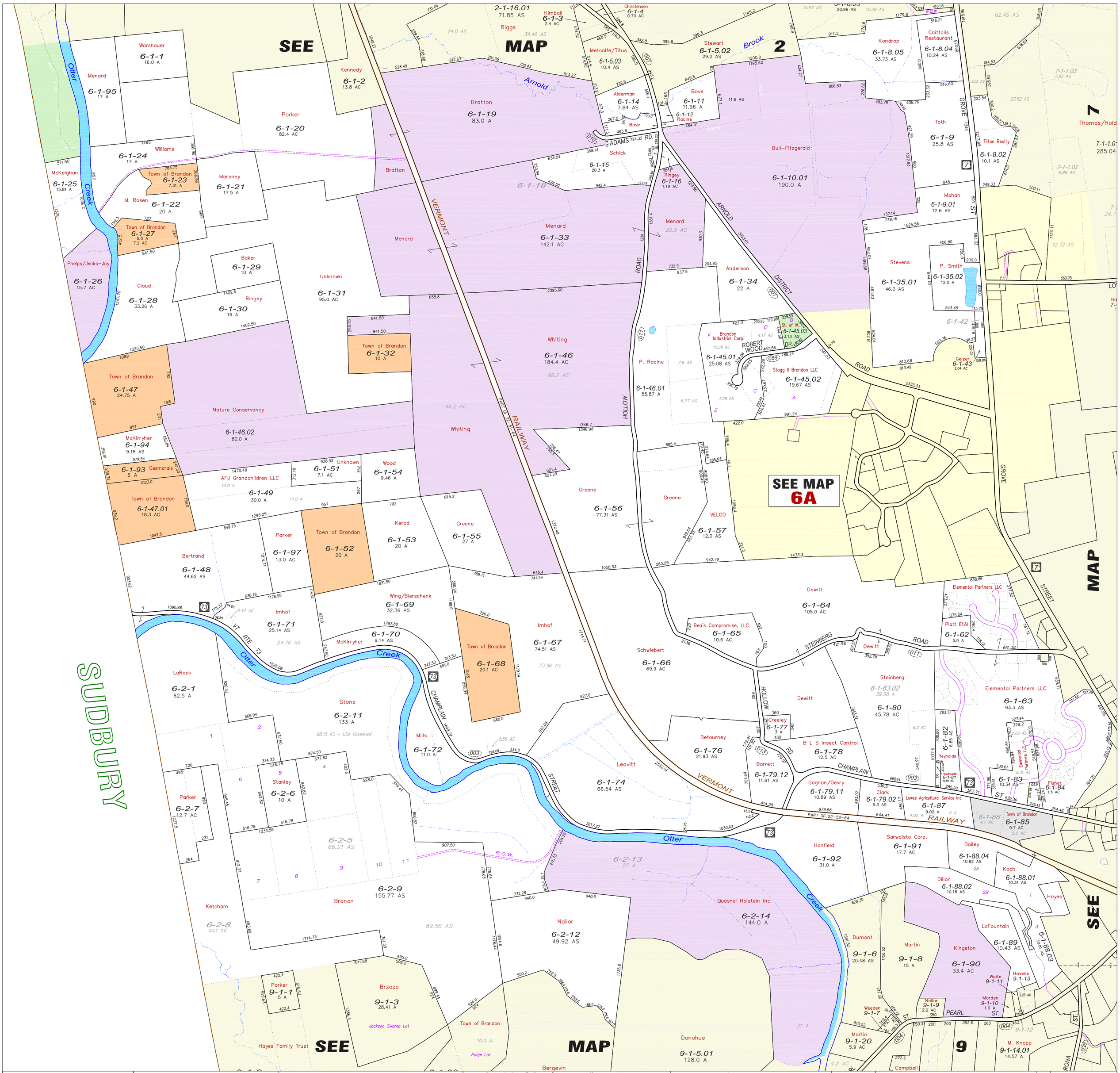

Digital Mapping Prepared By
RUSSELL GRAPHICS
2207 Hopeton Ave.
Raleigh, NC 27614
802-309-8200
www.imapvt.com

This is not a SURVEY...

This Map was prepared from Deeds & Surveys recorded in the Town Clerk's Office. The accuracy of this map is determined by the filed information. ALL INFORMATION IS SUBJECT TO CHANGE

Copyright 2015 Russell Graphics - All rights Reserved

This Map was prepared using AutoCad Map. All Data meets or exceeds specifications outlined in the Vermont Mapping Guidelines. This Map is the sole property of the Town. Any copy, Paper or Digital, shall not be given without permission from the Town.

LEGEND OF SYMBOLS

7-1-55.2 Parcel ID Number
500(s) Scaled Dimensions
450.15 Deed/Survey Dim.
Lot 23 Subdivision Lot No.
100 A Deed Acres
100.5 AC Computed Acres
100.25 AS Surveyed Acres
73 Vermont Route
(061) Town Rd Number
Property Line
Match Line
Road Line
Town Line
Railroad Bndry.
Velco Easement
River as a Property Line
River thru Parcel
State of VT
Town of Brandon
Current Use
Religious Exempt.

NORTH

0 200 600 1000
Scale in Feet

Map Index

SUDBURY		
2	3	
	7	
9	10	

PROPERTY MAP OF
BRANDON
VERMONT

DEC. 2015

MAP 6

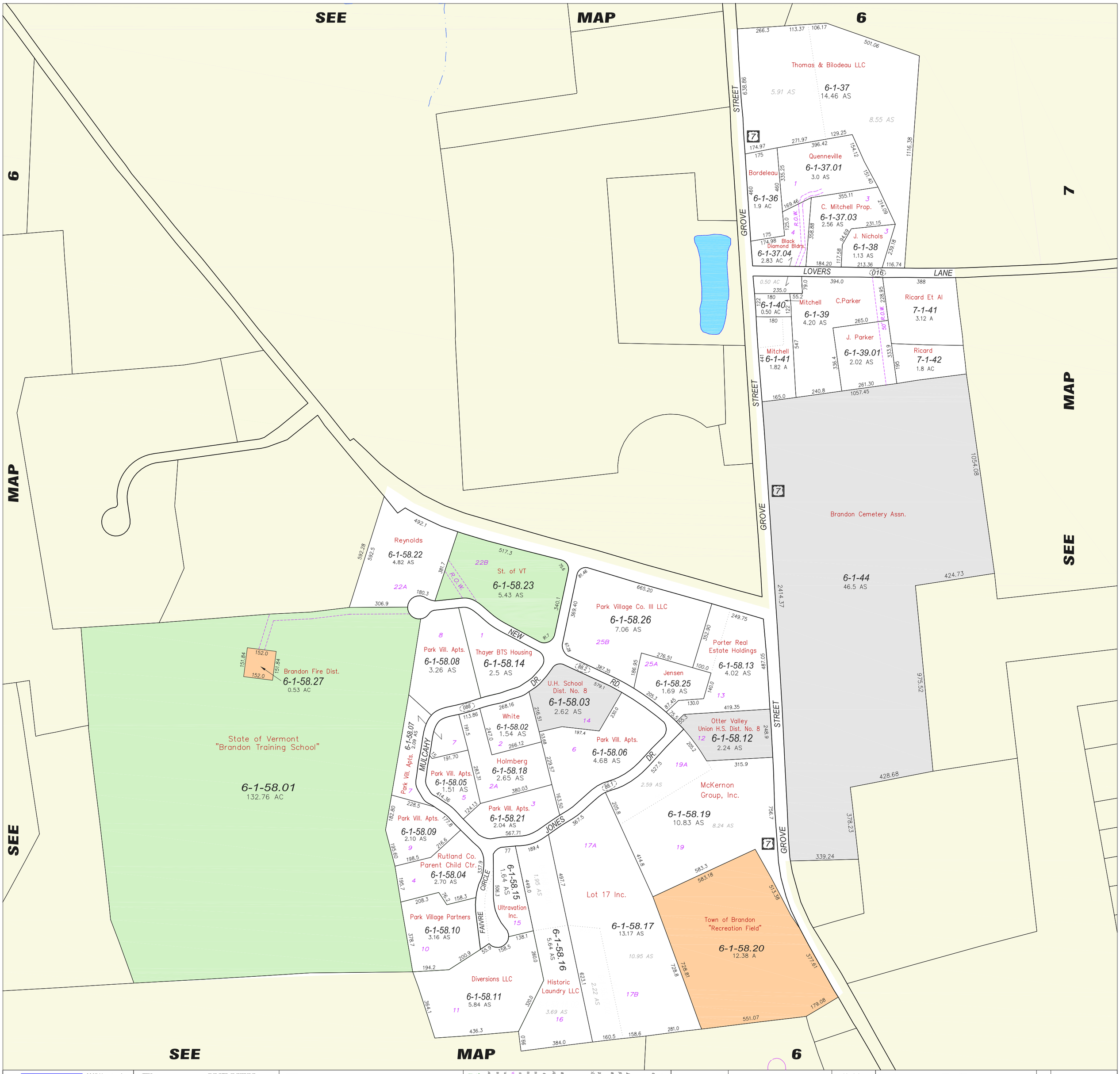

Digital Mapping Prepared By
RUSSELL GRAPHICS
2207 Hopeton Ave.
Raleigh, NC 27614
802-309-8200
www.imapvt.com

This is not a SURVEY...
This Map was prepared from Deeds & Surveys recorded in the Town Clerk's Office. The accuracy of this map is determined by the filed information. ALL INFORMATION IS SUBJECT TO CHANGE

Copyright 2015 Russell Graphics - All rights Reserved

This Map was prepared using AutoCad Map. All Data meets or exceeds specifications outlined in the Vermont Mapping Guidelines. This Map is the sole property of the Town. Any copy, Paper or Digital, shall not be given without permission from the Town.

LEGEND OF SYMBOLS

7-1-55.2 Parcel ID Number
500(s) Scaled Dimensions
450.15 Deed/Survey Dim.
Lot 23 Subdivision Lot No.
100 A Deed Acres
100.5 AC Computed Acres
100.25 AS Surveyed Acres
7 Vermont Route
Town Rd Number
Property Line
Match Line
Road Line
Town Line
Railroad Bndry.
Veloc Easement
River as a Property Line
River thru Parcel
State of VT
Town of Brandon
Current Use
Religious Exempt

PROPERTY MAP OF BRANDON VERMONT

DEC. 2015

MAP 6A

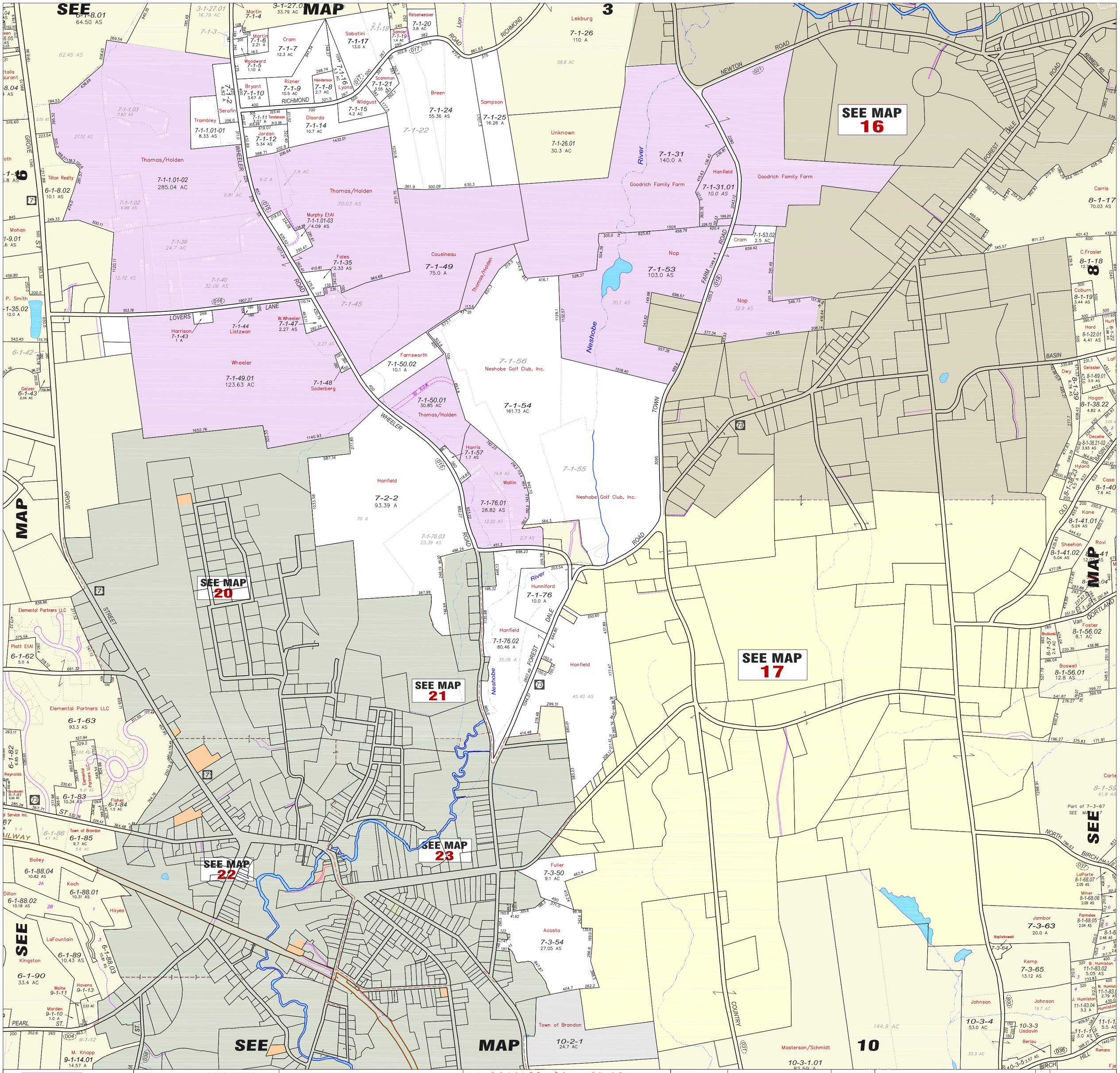

Digital Mapping Prepared By
RUSSELL GRAPHICS
2207 Hopeton Ave.
Raleigh, NC 27614
802-309-8200
www.imapvt.com

This is not a SURVEY...
This Map was prepared from Deeds & Surveys recorded in the Town Clerk's Office. The accuracy of this map is determined by the filed information. ALL INFORMATION IS SUBJECT TO CHANGE.
Copyright 2015 Russell Graphics - All rights Reserved

This Map was prepared using AutoCad Map. All Data meets or exceeds specifications outlined in the Vermont Mapping Guidelines. This Map is the sole property of the Town. Any copy, Paper or Digital, shall not be given without permission from the Town.

LEGEND OF SYMBOLS
7-1-55.2 Parcel ID Number
500(s) Scaled Dimensions
450.15 Deed/Survey Dim.
Lot 23 Subdivision Lot No.
100 A Deed Acres
100.5 AC Computed Acres
100.25 AS Surveyed Acres
7 Vermont Route
(021) Town Rd Number
Property Line
Match Line
Road Line
Town Line
Railroad Bridge
Velco Easement
River as a Property Line
River thru Parcel
State of VT
Town of Brandon
Current Use
Religious Exempt.

NORTH

0 200 600 1000
Scale in Feet

Map Index

2	3	4
6		8
9	10	11

PROPERTY MAP OF
BRANDON
VERMONT

DEC. 2015

MAP 7

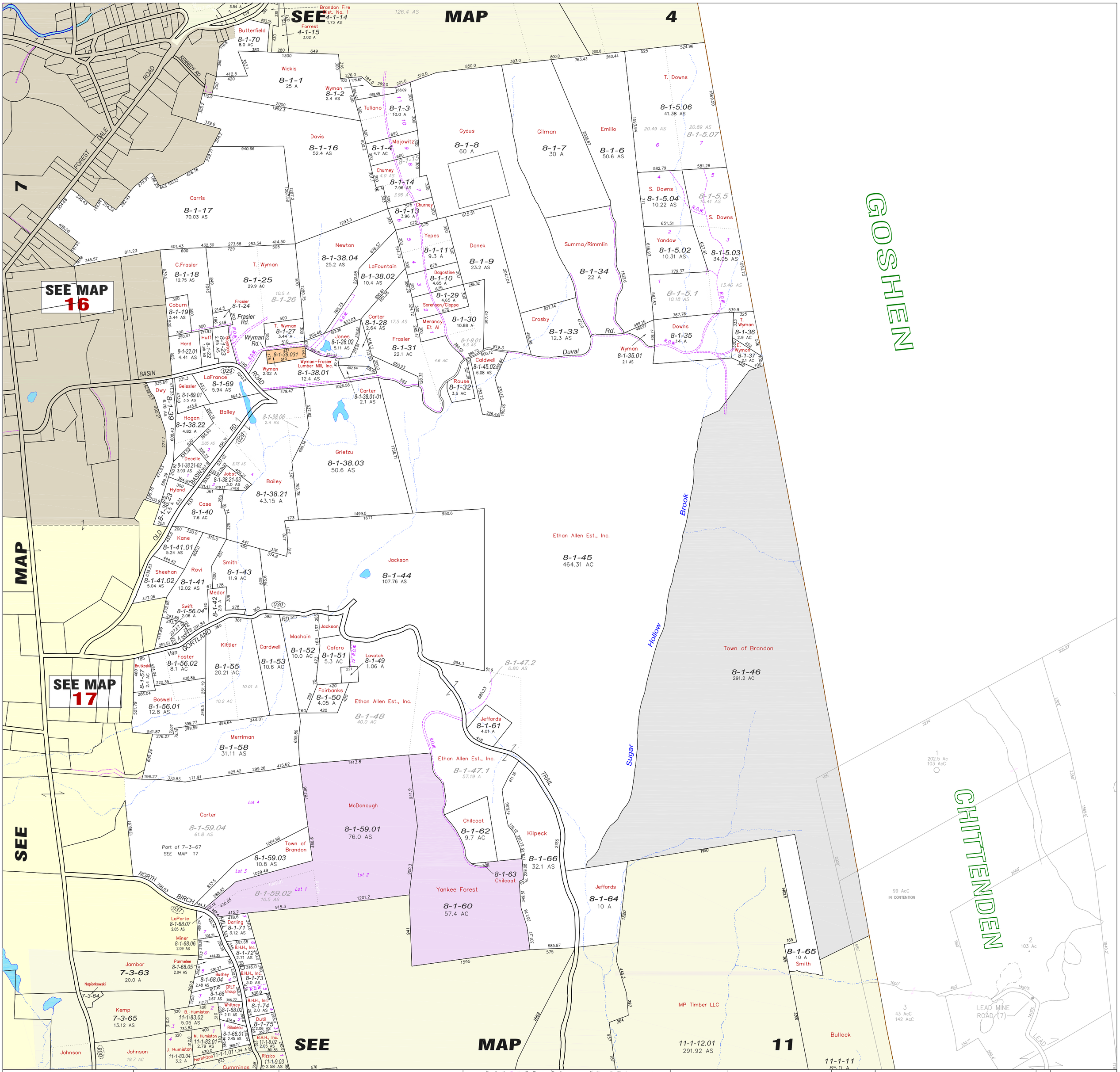

Digital Mapping Prepared By
RUSSELL GRAPHICS
2207 Hopeton Ave.
Raleigh, NC 27614
802-309-8200
www.imapvt.com

This is not a SURVEY...
This Map was prepared from Deeds & Surveys recorded in the Town Clerk's Office. The accuracy of this map is determined by the filed information. ALL INFORMATION IS SUBJECT TO CHANGE
Copyright 2015 Russell Graphics - All rights Reserved

This Map was prepared using AutoCad Map. All Data meets or exceeds specifications outlined in the Vermont Mapping Guidelines. This Map is the sole property of the Town. Any copy, Paper or Digital, shall not be given without permission from the Town.

LEGEND OF SYMBOLS
7-1-55.2 Parcel ID Number
500(s) Scaled Dimensions
450.15 Deed/Survey Dim.
Lot 23 Subdivision Lot No.
100 A Deed Acres
100.5 AC Computed Acres
100.25 AS Surveyed Acres
7 Vermont Route
(061) Town Rd Number
Property Line
Match Line
Road Line
Town Line
Railroad Entry
Velco Easement
River as a Property Line
River thru Parcel
State of VT
Town of Brandon
Current Use
Religious Exempt

NORTH

0 200 600 1000
Scale in Feet

Map Index
3 4
7
10 11
GOSHEN

PROPERTY MAP OF
BRANDON
VERMONT

DEC. 2015

MAP 8

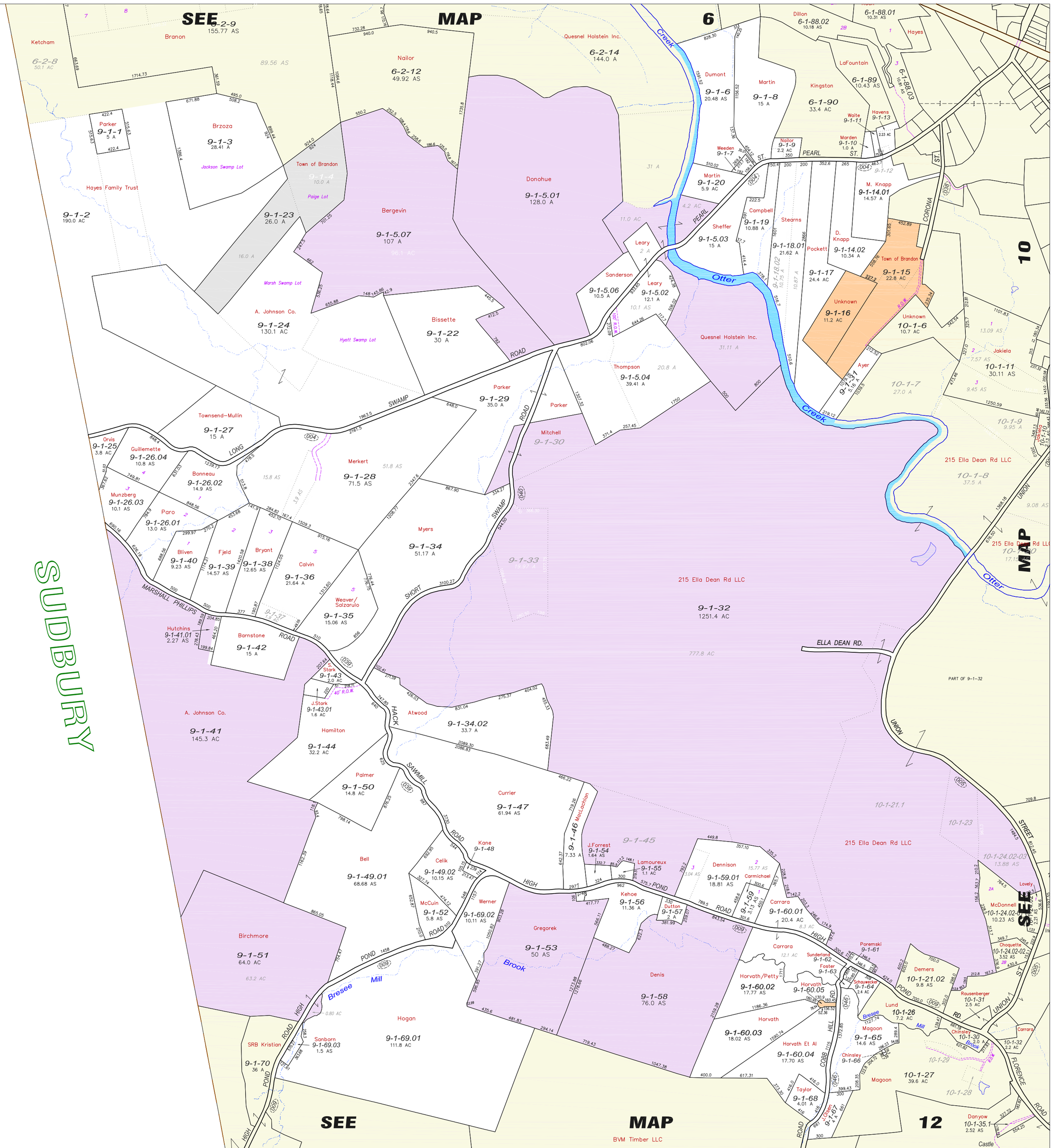

Digital Mapping Prepared By
RUSSELL GRAPHICS
2207 Hopeton Ave.
Raleigh, NC 27614
802-309-8200
www.imapvt.com

This is not a SURVEY...
This Map was prepared from Deeds & Surveys recorded in the Town Clerk's Office. The accuracy of this map is determined by the filed information. ALL INFORMATION IS SUBJECT TO CHANGE
Copyright 2015 Russell Graphics - All rights Reserved

This Map was prepared using AutoCad Map. All Data meets or exceeds specifications outlined in the Vermont Mapping Guidelines. This Map is the sole property of the Town. Any copy, Paper or Digital, shall not be given without permission from the Town.

LEGEND OF SYMBOLS
7-1-55.2 Parcel ID Number
500(s) Scaled Dimensions
450.15 Deed/Survey Dim.
Lot 23 Subdivision Lot No.
100 A Deed Acres
100.5 AC Computed Acres
100.25 AS Surveyed Acres
7 Vermont Route
(661) Town Rd Number
Property Line
Match Line
Road Line
Town Line
Railroad Bndry.
Veiso Easement
River as a Property Line
River thru Parcel
State of VT
Town of Brandon
Current Use
Religious Exempt

NORTH

0 200 600 1000
Scale in Feet

Map Index
SUDBURY
6 7
10
12 13

PROPERTY MAP OF
BRANDON
VERMONT

DEC. 2015

MAP 9

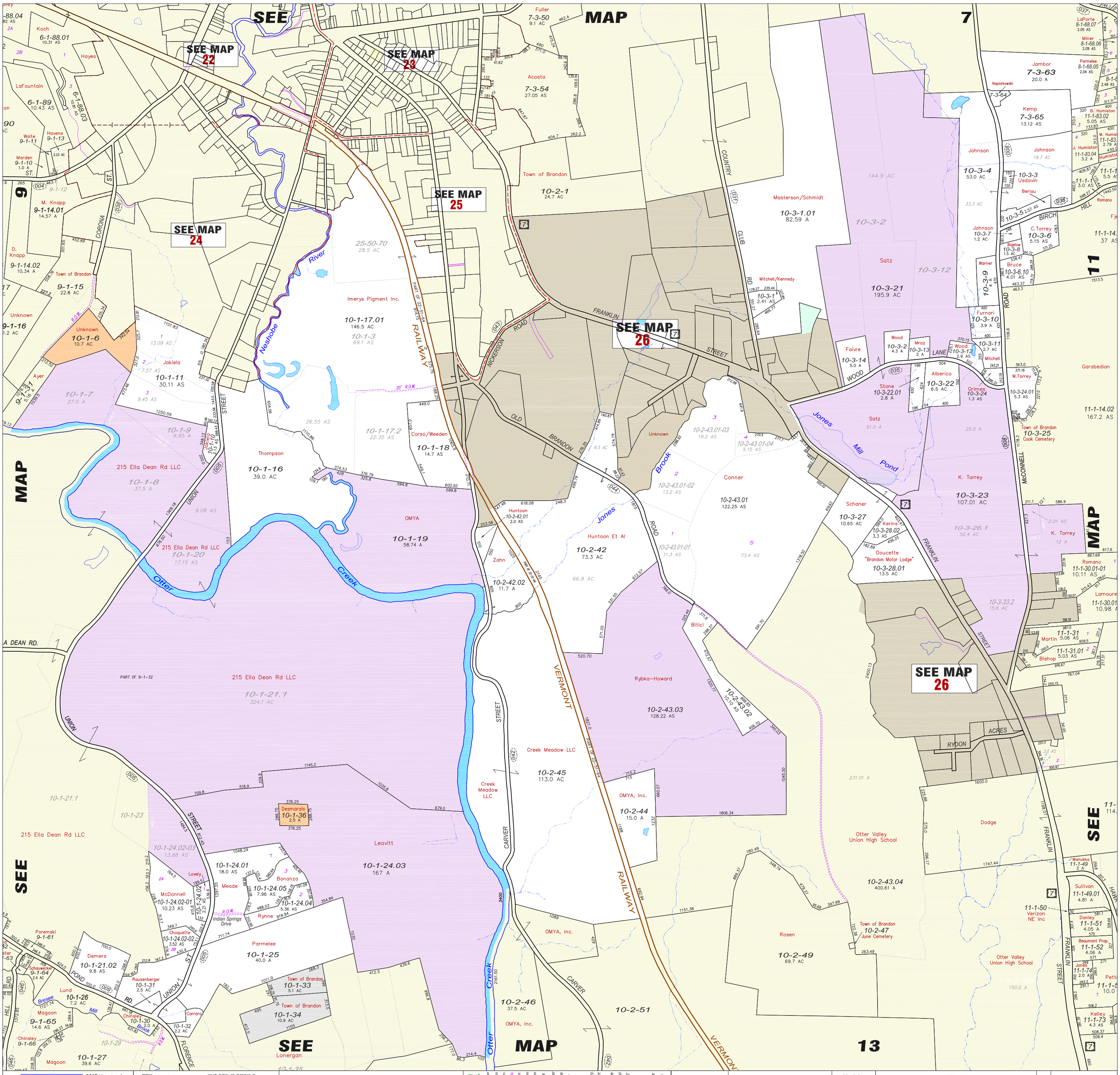

Digital Mapping Prepared By
RUSSELL GRAPHICS
2207 Hopeton Ave.
Raleigh, NC 27614
802-309-8200
www.imapvt.com

This is not a SURVEY...
This Map was prepared from Deeds & Surveys recorded in the Town Clerk's Office. The accuracy of this map is determined by the filed information. ALL INFORMATION IS SUBJECT TO CHANGE

Copyright 2015 Russell Graphics - All rights Reserved

This Map was prepared using AutoCad Map. All Data meets or exceeds specifications outlined in the Vermont Mapping Guidelines. This Map is the sole property of the Town. Any copy, Paper or Digital, shall not be given without permission from the Town.

LEGEND OF SYMBOLS

7-1-55.2 Parcel ID Number
500(s) Scaled Dimensions
450.15 Deed/Survey Dim.
Lot 23 Subdivision Lot No.
100 A Deed Acres
100.5 AC Computed Acres
100.25 AS Surveyed Acres
7 Vermont Route
(661) Town Rd Number
Property Line
Match Line
Road Line
Town Line
Railroad Bndry.
Veloc Easement
River as a Property Line
River thru Parcel
State of VT
Town of Brandon
Current Use
Religious Exempt

NORTH

0 200 600 1000
Scale in Feet

Map Index

6	7	8
9		11
12	13	14

PROPERTY MAP OF
BRANDON
VERMONT

DEC. 2015

MAP 10

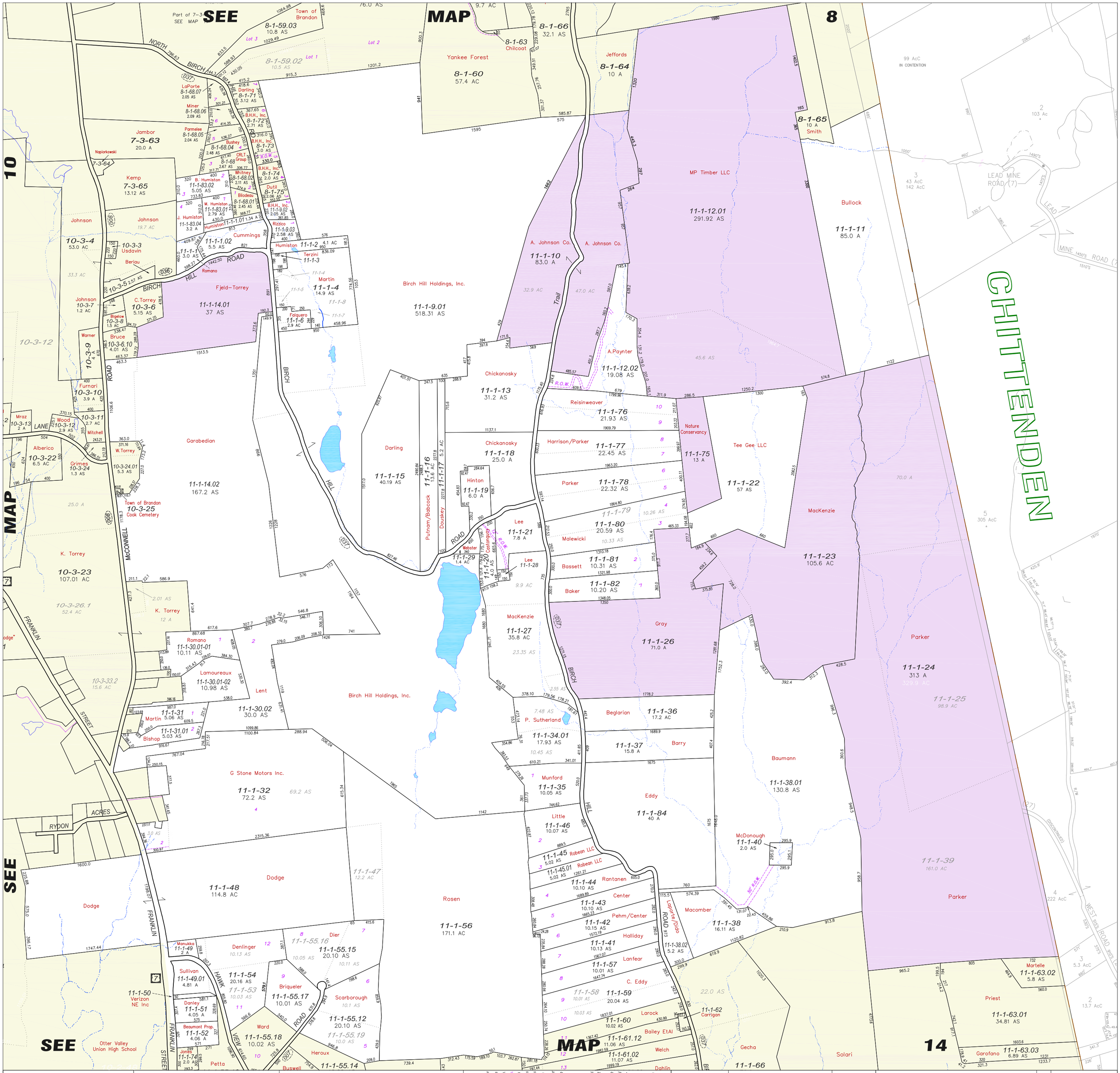

Digital Mapping Prepared by
RUSSELL GRAPHICS
2207 Hopeton Ave.
Raleigh, NC 27614
802-309-8200
www.imapvt.com

This is not a SURVEY...
This Map was prepared from Deeds & Surveys recorded in the Town Clerk's Office. The accuracy of this map is determined by the filed information. ALL INFORMATION IS SUBJECT TO CHANGE.
Copyright 2015 Russell Graphics - All rights Reserved

This Map was prepared using AutoCad Map. All Data meets or exceeds specifications outlined in the Vermont Mapping Guidelines. This Map is the sole property of the Town. Any copy, Paper or Digital, shall not be given without permission from the Town.

LEGEND OF SYMBOLS
7-1-55.2 Parcel ID Number
500(6) Scaled Dimensions
450.15 Deed/Survey Dim.
Lot 23 Subdivision Lot No.
100 A Deed Acres
100.5 AC Computed Acres
100.25 AS Surveyed Acres
7 Vermont Route
(191) Town Rd Number
Property Line
Match Line
Road Line
Town Line
Railroad Bndry.
Veico Easement
River as a Property Line
River thru Parcel
State of VT
Town of Brandon
Current Use
Religious Exempt

NORTH

0 200 600 1000
Scale in Feet

Map Index
7 8
10
13 14
CHITTENDEN

PROPERTY MAP OF
BRANDON
VERMONT

DEC. 2015

MAP 11

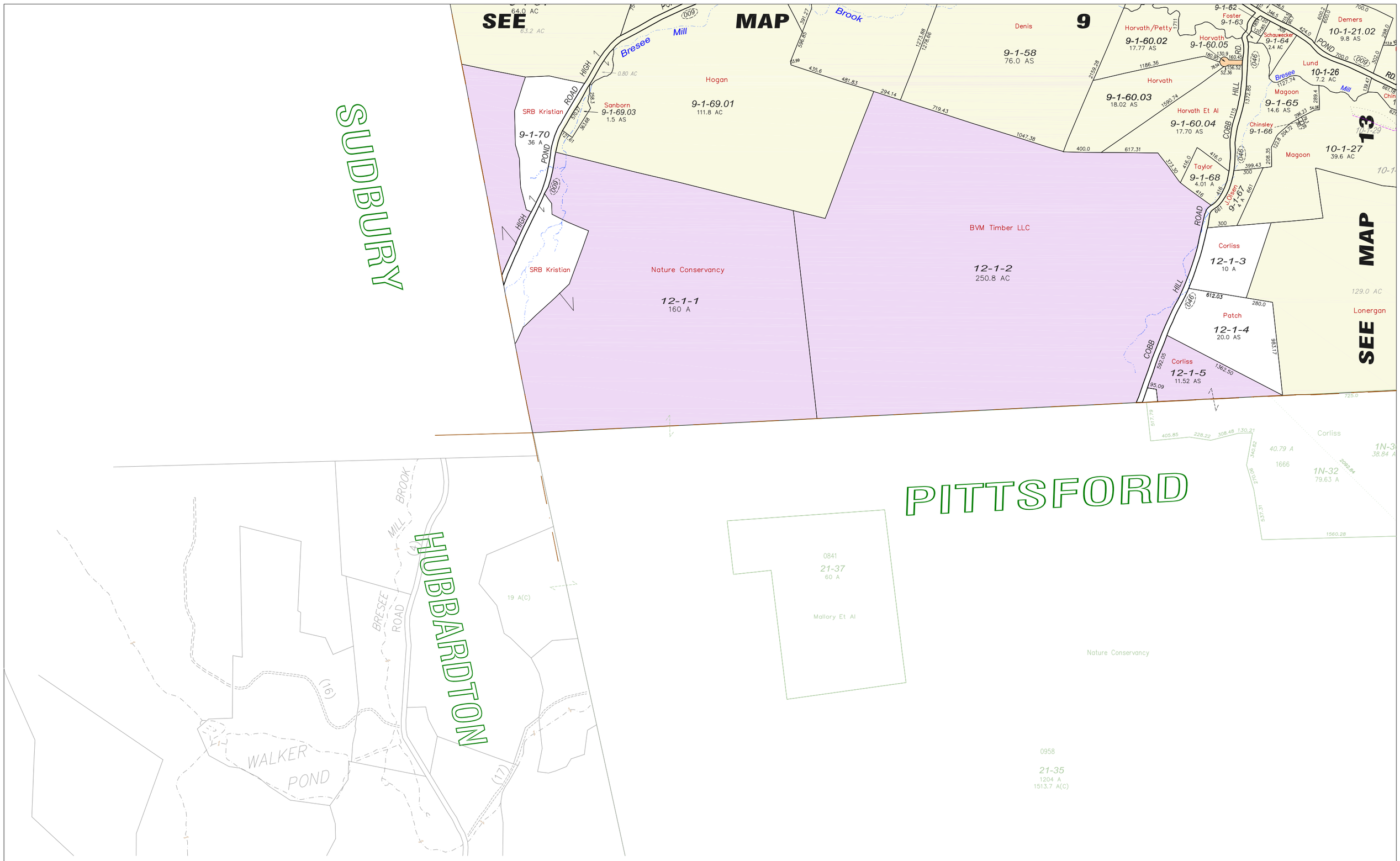

Digital Mapping Prepared By

RUSSELL GRAPHICS

2207 Hopeton Ave.
Raleigh, NC 27614
802-309-8200
www.imapvt.com

This is not a SURVEY...

This Map was prepared from Deeds & Surveys recorded in the Town Clerk's Office. The accuracy of this map is determined by the filed information. ALL INFORMATION IS SUBJECT TO CHANGE

Copyright 2015 Russell Graphics - All rights Reserved

This Map was prepared using AutoCad Map. All Data meets or exceeds specifications outlined in the Vermont Mapping Guidelines. This Map is the sole property of the Town. Any copy, Paper or Digital, shall not be given without permission from the Town.

LEGEND OF SYMBOLS

- 7-1-55.2 Parcel ID Number
- 500(e) Scaled Dimensions
- 450.15 Deed/Survey Dim.
- Lot 23 Subdivision Lot No.
- 100 A Deed Acres
- 100.5 AC Computed Acres
- 100.25 AS Surveyed Acres
- 7 Vermont Route
- (66) Town Rd Number
- Property Line
- Match Line
- Road Line
- Town Line
- Railroad Bndry.
- Velco Easement
- River as a Property Line
- River thru Parcel
- State of VT
- Town of Brandon
- Current Use
- Religious Exempt

NORTH

0 200 600 1000
Scale in Feet

Map Index

SUDBURY	9	10
		13
	PITTSFORD	

PROPERTY MAP OF
BRANDON
VERMONT

DEC. 2015

MAP 12

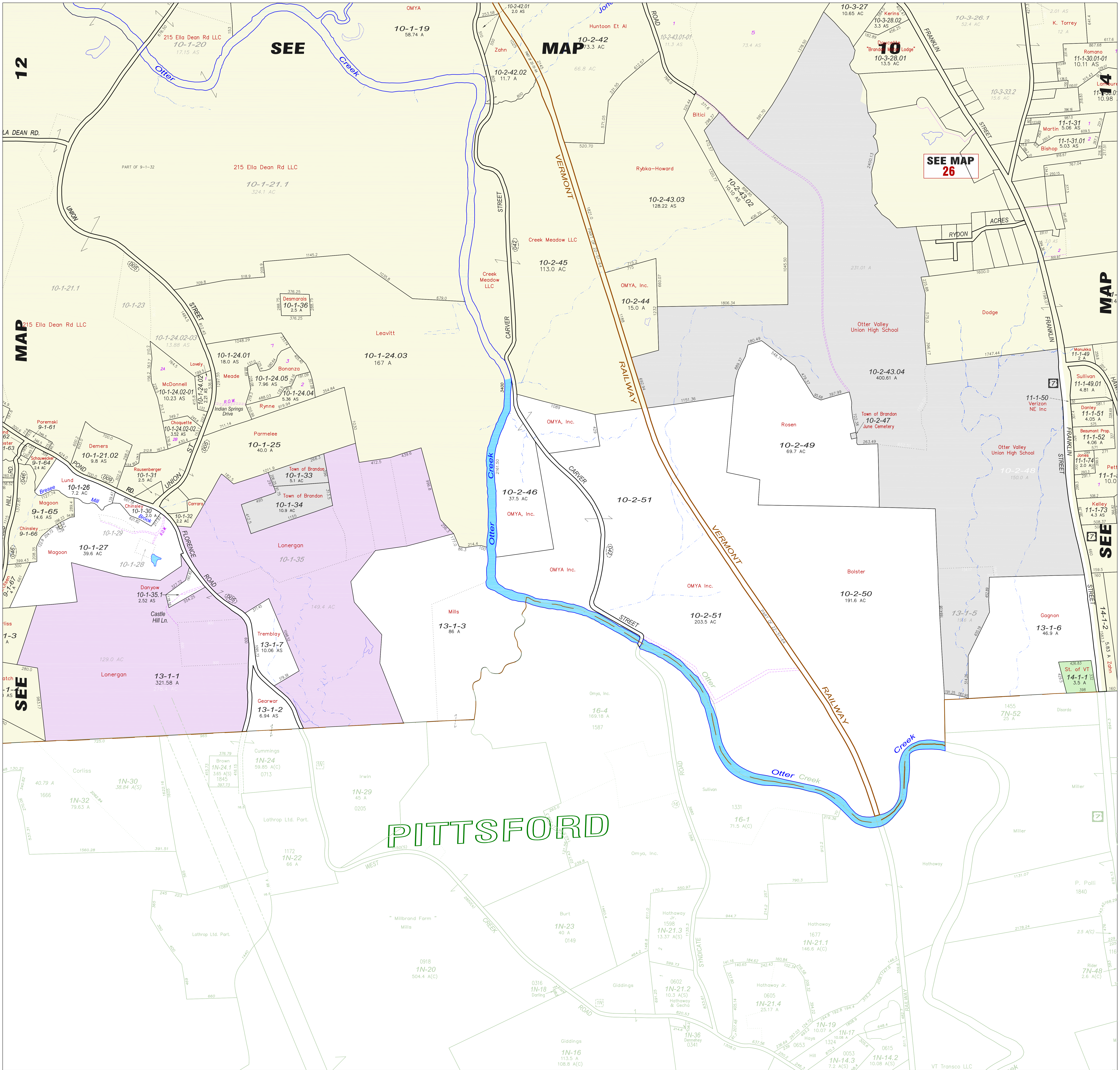

Digital Mapping Prepared By
RUSSELL GRAPHICS
2207 Hopeton Ave.
Raleigh, NC 27614
802-309-8200
www.imapvt.com

This is not a SURVEY... This Map was prepared from Deeds & Surveys recorded in the Town Clerk's Office. The accuracy of this map is determined by the filed information. ALL INFORMATION IS SUBJECT TO CHANGE.

Copyright 2015 Russell Graphics - All rights Reserved

This Map was prepared using AutoCad Map. All Data meets or exceeds specifications outlined in the Vermont Mapping Guidelines. This Map is the sole property of the Town. Any copy, Paper or Digital, shall not be given without permission from the Town.

LEGEND OF SYMBOLS

7-1-55.2 Parcel ID Number; 500(s) Scaled Dimensions; 450.15 Deed/Survey Dim.; Lot 23 Subdivision Lot No.; 100 A Deed Acres; 100.5 AC Computed Acres; 100.25 AS Surveyed Acres; 7 Vermont Route; 061 Town Rd Number; Property Line; Match Line; Road Line; Town Line; Railroad Bndry.; Velco Easement; River as a Property Line; River thru Parcel; State of VT; Town of Brandon; Current Use; Religious Exempt

NORTH

0 200 600 1000
Scale in Feet

Map Index
9	10	11
12		14

PITTSFORD

PROPERTY MAP OF
BRANDON
VERMONT

DEC. 2015

MAP 13

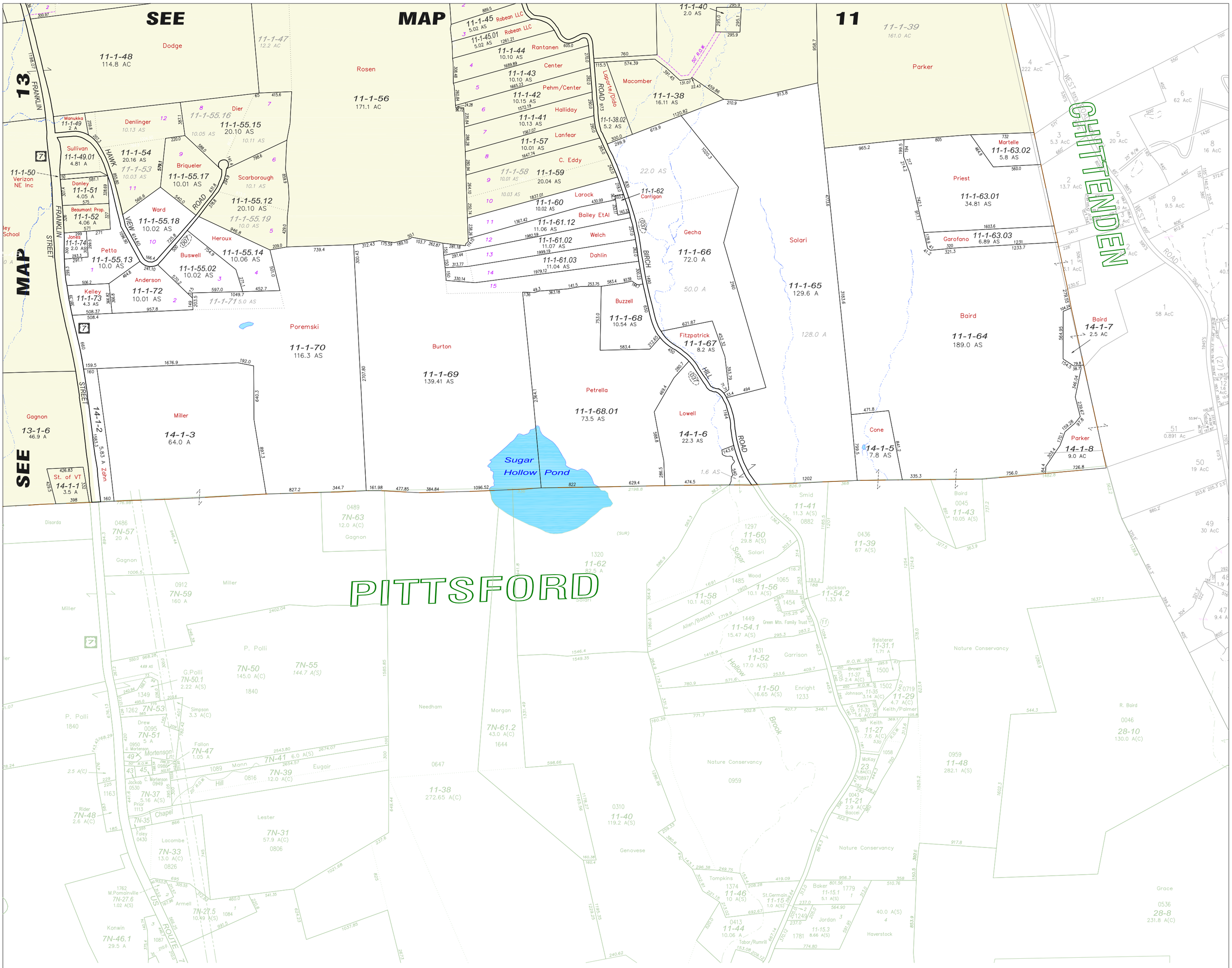

Digital Mapping Prepared By

RUSSELL GRAPHICS

2207 Hopeton Ave.
Raleigh, NC 27614
802-309-8200
www.imapvt.com

This is not a SURVEY...

This Map was prepared from Deeds & Surveys recorded in the Town Clerk's Office. The accuracy of this map is determined by the filed information. ALL INFORMATION IS SUBJECT TO CHANGE

Copyright 2015 Russell Graphics - All rights Reserved

This Map was prepared using AutoCad Map. All Data meets or exceeds specifications outlined in the Vermont Mapping Guidelines. This Map is the sole property of the Town. Any copy, Paper or Digital, shall not be given without permission from the Town.

LEGEND OF SYMBOLS

- 7-1-55.2 Parcel ID Number
- 500(s) Scaled Dimensions
- 450.15 Deed/Survey Dim.
- Lot 23 Subdivision Lot No.
- 100 A Deed Acres
- 100.5 AC Computed Acres
- 100.05 AS Surveyed Acres
- Vermont Route
- (061) Town Rd Number
- Property Line
- Match Line
- Road Line
- Town Line
- Railroad Bndy.
- Veiko Easement
- River as a Property Line
- River thru Parcel
- State of VT
- Town of Brandon
- Current Use
- Religious Exempt

NORTH

0 200 600 1000
Scale in Feet

Map Index

10	11
13	

PITTSFORD CHITTENDEN

PROPERTY MAP OF
BRANDON
VERMONT

DEC. 2015

MAP 14

LEICESTER

Addison County
Rutland County

Brooks 15-20-1 37.63 AS
Rowden 15-20-2.02 2.72 AS
Quenneville 15-20-2.03 2.56 AS
Wiggin 15-20-3 28.5 A
W. Brooks 15-20-2.01 4.86 AS
Breen 15-20-4 21.92 A
Markowski Et Al 15-20-6.01 35.83 AC
Phelps 3-1-14.01 51.01 AS
3-1-14.3 10 A
Mitchell 3-1-14.02 4.1 A
McLaren 3-1-17 27.0 AS
Parker 3-1-18 14.0 AS
Holden Mountain Corp. 3-1-15 17.7 AC
3-1-19 14.1 AS
RNH Gravel LLC 3-1-16 57.8 AC
3-1-20 15.7 AC
3-1-23.61 9.35 AS
Felion
Jackson
Bryant 3-1-23.71 4.07 AS
3-1-23.62 2.03 AS
Roucoulet 3-1-23.73 2.01 AS
Foster 3-1-23.72 2.03 AS
Marceau 3-1-23.74 2.02 AS
Fredericks 3-1-22 2.0 A
K. Mohan 3-1-21.001 96.9 AC
Brandon Fire Dist. No. 1 3-1-38 5.0 AS
D. Mohan 3-1-21 2.2 AS
Wulfken 3-1-30 1.5 A
McKeighan 3-1-31 1.6 AC
3-1-32 Hayes
3-1-33 Potvin
Gordon 7-1-28
Gordon Et Al 7-1-27 8.0 AS
Eddy 7-1-29 1.4 AC
K. Mohan 3-1-35
K. Mohan 3-1-37 21.9 AC
3-1-39
Nop 7-1-30 32.27 AS
River Cooridor Easement Area 26.4 AS
Fire District No. 2
Brandon Fire Dist. #2 15-22-80 16.37 A
Fiddle Hill LLC 15-22-79.01 9.61 AS
Thatcher Resource 15-22-79.02 15.8 AS
Rivers 15-22-8
Thatcher Resources
15-22-9
15-22-10 Bradbury
15-22-11 Fox
15-22-12 Reed
15-22-6 1.06 A
15-22-5 Lee
15-22-4 Mackissock
15-22-3 Sheldrick
15-22-2 Pelkey
15-22-1 Lao
15-22-16 Deitz
15-22-17.01 Ellis/Howard
15-22-15
15-22-14
15-22-13
15-22-17
Costello
Atherton
Griffin
Coolidge
15-22-53 Arzberger
15-22-54 Rheaume
15-22-55 Wiles
15-22-56 Many
15-22-57 Watters
15-22-58
15-22-59 King
15-22-45 1.07 A
15-22-44
15-22-43 Pulsifer
15-22-42 Bailey
15-22-41 Yukna
15-22-40 1.31 A
15-22-46 1.07 A
15-22-63 1.31 A
15-22-62 Gearwar
15-22-61
15-22-34 Landesman
15-22-33 LaFramboise
15-22-32 Arluna
15-22-31 1.31 A
15-22-30 Renfrew
15-22-29 Letourneau
15-22-28 French
15-22-27 Bordeau
15-22-26 Malbon
15-22-25 Scarborough
15-22-24 McGuigan
15-22-23 Pelletier
15-22-22 Wootten
15-22-21 Wilber
15-22-20 Gumbus
15-22-19 Mitchell
15-22-52 Alexander
15-22-51 Cerkanowicz
15-22-50 Hunter
15-22-49 Gorham
15-22-48 Wall Plumbing
15-22-47 Bonsignore
15-22-37 Biloodeau
15-22-36 Owen
15-22-38 Wernhoff
15-22-39 Rogers
15-22-41 Yukna
15-22-42 Bailey
15-22-43 Pulsifer
15-22-44 Karren
15-22-45 Young 1.07 A
15-22-65 Lopez
15-22-64 R.Bird
15-22-61
Brooks 15-22-40 1.31 A
Wiles 15-22-46 1.07 A
Rasmussen
Common Land 20.01 AS
Spring Pond
Woods at Spring Pond, LLC 15-20-82 62.16 AS
Dilts 15-21-2 21.97 AC
15-21-1.2 18.07 AS
River Cooridor Easement Area 6.0 AS
Many 15-21-3 1.1 AS
McKeighan 15-21-4 2.1 AC
15-21-6
Fillioe
Chase 15-21-7
Beede 15-21-5 9.44 AC
15-21-9 Williams
15-21-10 Covell
15-21-11 2.1 AC
15-21-12 1.4 AC
Hutchins 15-20-75 4 A
Neshobe River
Audet 15-21-13 2.5 A
Chan/House
15-21-14 Murger Et Al
15-21-16 Danielson
15-21-17 Stone
15-21-19 Kerr
15-21-20 Rochon
15-21-1.01 1.6 AC Harrison
15-21-18 Moseley
15-21-21 Town of Brandon
15-21-15 Deliveneri
Forestdale Holding Part. 16-20-6 2.3 AC
Sarwalstu
Goodspeed 16-20-7 1.2 A
16-20-8
E.Bird
F.H.P. 16-20-40
Whitney 16-20-41.02
LaMarre
16-20-1 1.1 AC
16-20-2 Lee
16-20-3 1.01 A J.Griffin
16-20-4.02 Frankewicz
16-20-4.04 1.0 AC James
Hoppenstad
Fizur
Forestdale M.H. Park, Inc. 15-20-69 1 A
15-20-70 Butler
15-20-71 Mitchell
15-20-72 Johnson
15-20-73 Sisco
15-20-74 H.U.D.
15-20-52 7.83 AS
New England Woodcraft, Inc. 15-20-53 1.7 AC
Kinglsey 15-20-45.01 33.39 A
15-20-44 5.0 AS
15-20-43 3.72 A
15-20-39 2.12 AS
15-20-38 Sauder 12.67 AS
15-20-37 5.37 A
15-20-36.2 1.0 AC
15-20-6.03 2.6 A
C. Bird
15-20-6.02 1.19 AC
Mohan
15-20-5 1.06 A
S. Bird
Lear 15-20-6.04 2 A
15-20-40 1.0 A Kalinowski
15-20-42 Harrison
15-20-41 Huntley
15-20-45.02 Perkins
15-20-45.03
Wright 1.46 A
15-20-46
15-20-47 Hayes
15-20-48 Balthazar
Bresette 15-20-49 1.8 AC
15-20-50 Merrill
15-20-79 Rider
15-20-78 Pockette
15-20-76 Thompson
15-20-80 Scarborough
15-20-81 Devino
15-20-23 Holbrook
15-20-24 Putnam
15-20-25 Holbrook
15-20-26 Bearor
15-20-27 Mesa 690 1.26 A
15-20-28 Disorda
15-20-30 Renfrew
15-20-31 2.19 AC
15-20-32 Walsh
15-20-33 Herrick
15-20-34 Russell
15-20-35 Mallory
15-20-36 R. Bird
15-20-7.01 0.95 A Oberkirch
15-20-8 Alnes
15-20-10 Chartrand
15-20-2 Coleman
15-20-63
15-20-64 Greene
15-20-65 E.Bird
15-20-66 Brouillard
15-20-67 Bowen
15-20-68 Ricard 1.5 A
15-20-69
15-20-61 Williams
15-20-60 Sandelius
15-20-59 Scott
15-20-54 Lamoureux
15-20-55 Colnar
15-20-56 Lunter/Baker
15-20-57 Lunter
15-20-58 Kopp
16-20-21.01 Atwood
16-20-20 Lattrock
16-20-19 Hoyt
16-20-18 McGovern
16-20-17
16-20-15
16-20-14 Schoolhouse
16-20-16 Gearwar
16-20-23 Davis
16-20-22 Brileyo
16-20-24 McDonough
16-20-38 Mohan
Markowski 1.4 A
Grace Episcopal Church
Thornton 16-21-4
Reman 16-21 6.1 AC
4-1-19
Parcel No. Owner
16-20-9 Carroll
16-20-11 Schoolhouse LLC
16-20-12 Machia
16-20-13 Fairbanks
16-20-17 Shepard
16-20-39 Renfrew

MAP 3 — MAP 4 — MAP 7 — MAP 16 — SEE MAP

Digital Mapping Prepared By
RUSSELL GRAPHICS
2207 Hopeton Ave.
Raleigh, NC 27614
802-309-8200
www.imapvt.com

This is not a SURVEY...
This Map was prepared from Deeds & Surveys recorded in the Town Clerk's Office. The accuracy of this map is determined by the filed information. ALL INFORMATION IS SUBJECT TO CHANGE.
Copyright 2015 Russell Graphics - All rights Reserved

This Map was prepared using AutoCad Map. All Data meets or exceeds specifications outlined in the Vermont Mapping Guidelines. This Map is the sole property of the Town. Any copy, Paper or Digital, shall not be given without permission from the Town.

LEGEND OF SYMBOLS
7-1-55.2 Parcel ID Number
500(e) Scaled Dimensions
450.15 Deed/Survey Dim.
Lot 23 Subdivision Lot No.
100 A Deed Acres
100.5 AC Computed Acres
100.25 AS Surveyed Acres
7 Vermont Route
(061) Town Rd Number
Property Line
Match Line
Road Line
Town Line
Railroad Bridge
Velo Easement
River as a Property Line
River thru Parcel
State of VT
Town of Brandon
Current Use
Religious Exempt

NORTH

0 100 300 500
Scale in Feet

Map Index
LEICESTER
3 4
7 16 8

PROPERTY MAP OF
BRANDON
VERMONT

DEC. 2015

MAP 15

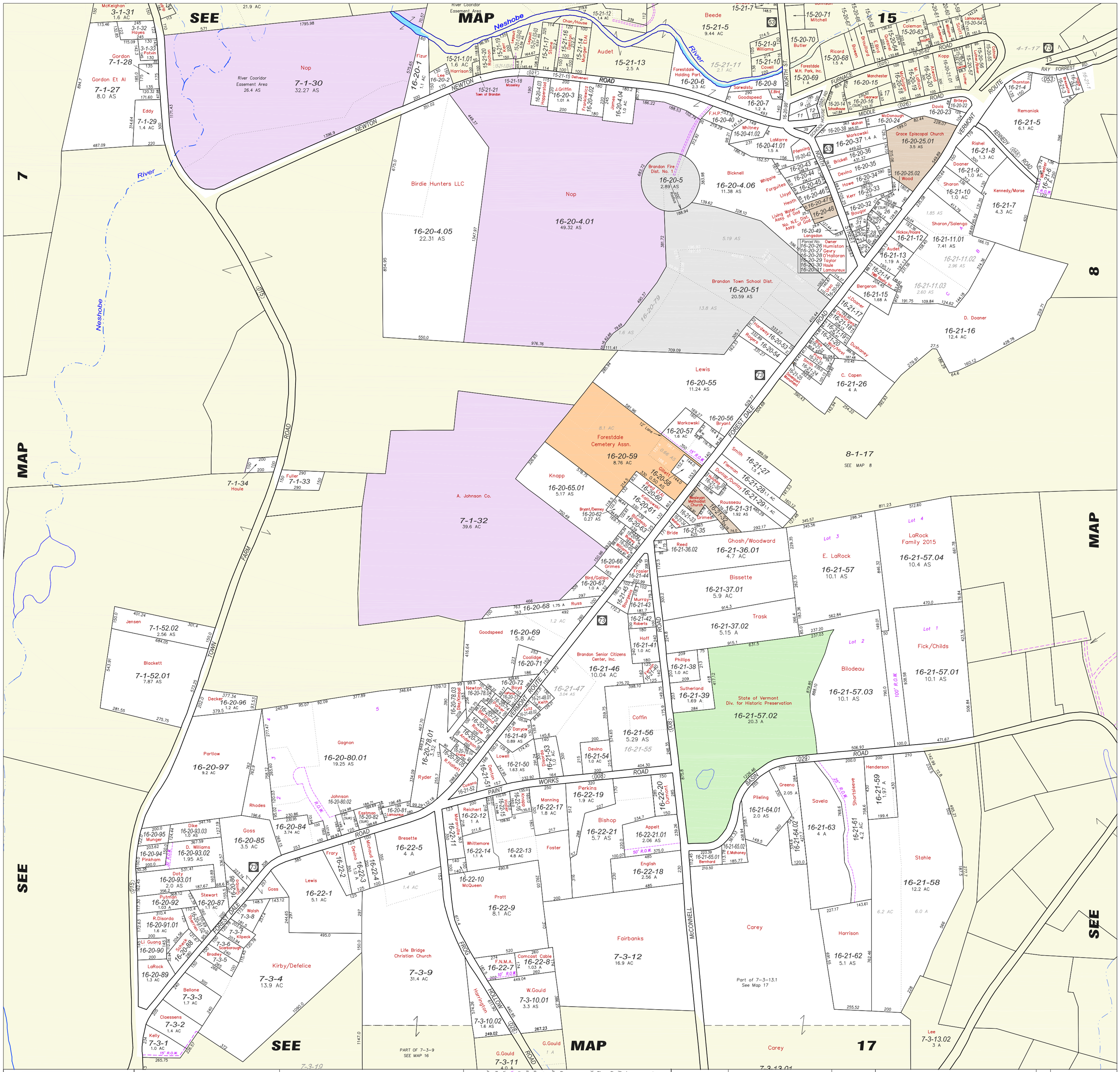

Digital Mapping Prepared By
RUSSELL GRAPHICS
2207 Hopeton Ave.
Raleigh, NC 27614
802-309-8200
www.imapvt.com

This is not a SURVEY...
This Map was prepared from Deeds & Surveys recorded in the Town Clerk's Office. The accuracy of this map is determined by the filed information. ALL INFORMATION IS SUBJECT TO CHANGE.
Copyright 2015 Russell Graphics - All rights Reserved

This Map was prepared using AutoCad Map. All Data meets or exceeds specifications outlined in the Vermont Mapping Guidelines. This Map is the sole property of the Town. Any copy, Paper or Digital, shall not be given without permission from the Town.

LEGEND OF SYMBOLS
7-1-55.2 Parcel ID Number
500(s) Scaled Dimensions
450.15 Deed/Survey Dim.
Lot 23 Subdivision Lot No.
100 A Deed Acres
100.5 AC Computed Acres
100.25 AS Surveyed Acres
73 Vermont Route
(661) Town Rd Number
Property Line
Match Line
Road Line
Town Line
Railroad Shofy.
Valco Easement
River as a Property Line
River thru Parcel
State of VT
Town of Brandon
Current Use
Religious Exempt

NORTH

0 100 300 500
Scale in Feet

Map Index
3 15 4
7 17 8

PROPERTY MAP OF
BRANDON
VERMONT

DEC. 2015

MAP 16

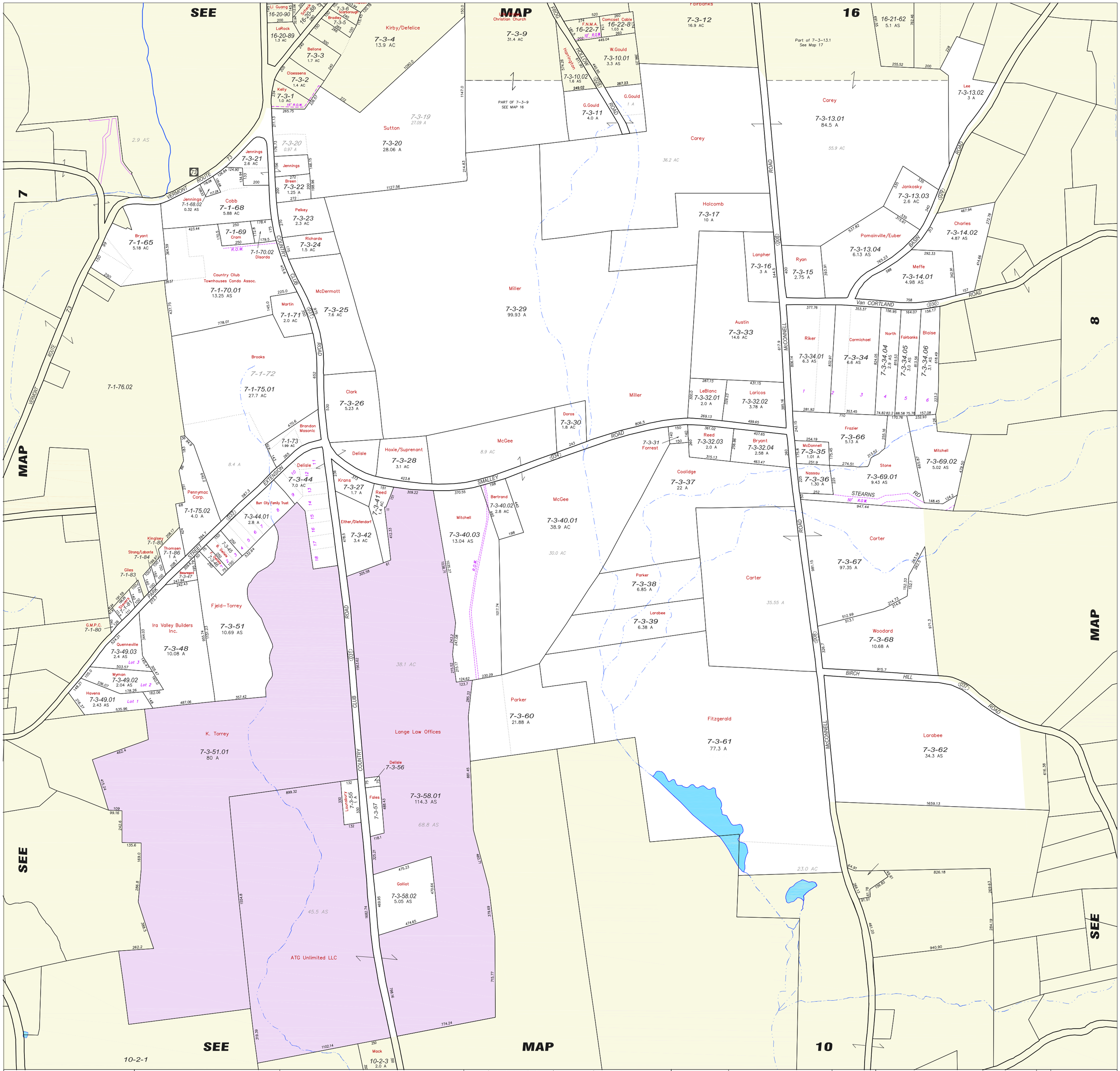

Digital Mapping Prepared By
RUSSELL GRAPHICS
2207 Hopeton Ave.
Raleigh, NC 27614
802-309-8200
www.imapvt.com

This is not a SURVEY...

This Map was prepared from Deeds & Surveys recorded in the Town Clerk's Office. The accuracy of this map is determined by the filed information. ALL INFORMATION IS SUBJECT TO CHANGE

Copyright 2015 Russell Graphics - All rights Reserved

This Map was prepared using AutoCad Map. All Data meets or exceeds specifications outlined in the Vermont Mapping Guidelines. This Map is the sole property of the Town. Any copy, Paper or Digital, shall not be given without permission from the Town.

LEGEND OF SYMBOLS

- 7-1-55.2 Parcel ID Number
- 500(6) Scaled Dimensions
- 450.15 Deed/Survey Dim.
- Lot 23 Subdivision Lot No.
- 100 A Deed Acres
- 100.5 AC Computed Acres
- 100.25 AS Surveyed Acres
- 7 Vermont Route
- (031) Town Rd Number
- Property Line
- Match Line
- Road Line
- Town Line
- Railroad Bndry.
- Video Easement
- River as a Property Line
- River thru Parcel
- State of VT
- Town of Brandon
- Current Use
- Religious Exempt

NORTH

0 100 300 500
Scale in Feet

Map Index

7	16	8
10		11

PROPERTY MAP OF
BRANDON
VERMONT

DEC. 2015

MAP 17

SEE MAP 7

Mt. Pleasant Acres, Inc.
20-50-99
42.0 AC

Buffum/Esslinger
20-50-80
1.75 AC

20-50-81
Stanley & Spaulding

20-50-82
Holliday

Orth
20-50-83
1.0 AS

20-50-79
Harris
20-50-78
1.33 A

20-50-22
Kennedy

20-50-21
Giddings

20-50-20
Ellison

20-50-19
Zimmer

20-50-18
Mt. Pleasant Acres, Inc.

Stanley
20-51-1
1.26 A

Meuser
20-51-11
1.08 A

Mondlak
20-51-12
1.0 A

Whittaker
20-51-13
1.0 A

Januska
20-51-26
1.0 A

Young
20-51-27
1.06 A

Whittaker
7-2-3
21 AS

Jenson / Webster
6-1-59
2.3 AS

N. LaRocque
6-1-60
0.97 AC

Wigmore
6-1-61
2.1 AC

Berry Et Al
7-2-6.04
1.05 A

Charbonneau
7-2-6.03
1.76 A

7-2-5
Hirschberger

Walsh
7-2-6.02

Charbonneau
7-2-6.01
1.20 A

7-2-7
Wisell

Steinberg LLC
6-1-63.01
0.25 AS

Rutland Retional Health Services Inc.
7-2-8
3.92 AS

20-51-43
Adams

20-51-44
L.Young

20-51-45
L. Young

Plesent
20-51-46

20-51-47

20-51-48

20-50-23
Rouse

20-50-41
Ammatuna

20-50-30
Holden

20-50-40
Tiffault

20-50-29
Pinson EtAl

20-50-39
Ahearn

20-50-28
Borne

Herrick
20-50-38

20-50-27
Hunt

20-50-26
Jennings

20-50-37
Keeler

20-50-25
Kempel

20-50-36
Martin

20-51-2
Baussmann

Martin
20-51-6.13
1.15 A

20-51-3
Griffith

20-51-5
Memoe

20-51-4
Brutkoski

Sherwood
20-51-10
1.08 A

Dean
20-51-9
1.01 A

Boyce
20-51-14
1.08 A

Dileo
20-51-15
1.01 A

Read
20-51-25
1.08 A

Sprague
20-51-24
1.28 A

Sargent
20-51-29
1.12 A

20-51-30
Hall

Young
20-51-18
1.0 AC

Connors
20-51-22
1.4 AS

20-51-23.01
Flinn

20-51-23.02
Frenette & Vizvarie

20-51-34
Keating

20-51-28
Tulley/Lynch

20-51-31
Lee

20-51-32
Cook

20-51-33
Ladd

20-50-42

20-50-43

Philipsen
20-50-99.01
0.7 A

20-50-44
Clifford

20-50-45
Charron

20-50-46
Mills

20-50-47
Blanch

20-51-6.12
JWE KPE

20-51-6.21
Munger

Marrier
20-51-6.22
1.01 A

20-51-7
Bransfield

Douglass
20-51-6.14
1.10 A

20-51-8
Devino

20-51-16
Holtz

Mt. Pleasant Acres, Inc.
20-51-6.11
2.40 A

20-51-17
Ashley

Mt. Pleasant Acres, Inc.
20-50-99.02
19.46 A

Kulhowvick
20-50-53
1.02 A

Gibson
20-50-55
1.1 AC

Gallo
20-50-54
1.14 A

Steen
20-50-01
3.99 A

Hegarty
20-50-01.01
2.03 A

Gibbs/Ebling
20-51-19
2.1 AC

Pleasant Shrew LLC
20-50-4
27.26 AS
" Mt. Pleasant Observatory "

Pleasant Shrew LLC
20-51-20
6.94 AS

Sterling
20-51-21
1.1 AC

20-51-35
Williams

Rasmussen
20-51-36.01

Rand
20-51-36.02

Bandy
20-51-37

Kilpeck
21-50-10
7.8 AC

Nops Dairy LLC
7-2-4
71.35 AS

402 Prospect St. LLC
20-51-42
5.7 AS

Martin/Hanson
7.24 AS
Part of 22-50-3

20-51-48

Root
20-51-41.01
1.15 A

Pagano
20-51-41
2.09 AS

Russell/Lincoln
20-51-40
2.07 A

Farr
20-51-38

20-51-39
Gearwar

20-51-52
Tulley

20-51-49
Giard

20-51-50
Vogel

Wetmore
20-51-51
1.9 AC

Bloodworth
22-50-4
1.6 AC

22-50-3
10.79 AS

Nops Dairy LLC

Pleasant Shrew LLC

Green Mtn. Power Corp.
21-50-12
1.82 A

Levasseur
21-50-13
1.3 AC

21-50-11
Newton

21-50-14
Bierworth

Borah
21-50-28

21-50-32
Quesnel

Shields
21-50-31
2.8 AC

21-50-29
Reed

21-50-30
Reed Et Al

21-50-25
Thurston

K. Thomas
21-50-24

23-50-1
LaFlam

23-50-7
Hunt

23-50-2
Holman

Seminary Associates, Inc.

Tallman

MT. PLEASANT DRIVE
PLEASANT DRIVE
SUNSET DRIVE
ORMSBEE DRIVE
CONANT DRIVE
PROSPECT STREET
LEONARD LANE
NORTH WALNUT ST.
CEDAR STREET
WALNUT STREET
HIGHLAND AVE.
WEST SEMINARY ST.
DYEROSTER ST.
CASE
STEINBURG ROAD
VT. ROUTE 7

SEE MAP 6
SEE MAP 21
SEE MAP 22

R.O.W.

Digital Mapping Prepared By
RUSSELL GRAPHICS
2207 Hopeton Ave.
Raleigh, NC 27614
802-309-8200
www.imapvt.com

This is not a SURVEY...
This Map was prepared from Deeds & Surveys recorded in the Town Clerk's Office. The accuracy of this map is determined by the filed information. ALL INFORMATION IS SUBJECT TO CHANGE.
Copyright 2015 Russell Graphics - All rights Reserved

This Map was prepared using AutoCad Map. All Data meets or exceeds specifications outlined in the Vermont Mapping Guidelines. This Map is the sole property of the Town. Any copy, Paper or Digital, shall not be given without permission from the Town.

LEGEND OF SYMBOLS
7-1-55.2 Parcel ID Number
500(6) Scaled Dimensions
450.15 Deed/Survey Dim.
Lot 23 Subdivision Lot No.
100 A Deed Acres
100.5 AC Computed Acres
100.25 AS Surveyed Acres
7 Vermont Route
(061) Town Rd Number
Property Line
Match Line
Road Line
Town Line
Railroad Bndry.
Velco Easement
River as a Property Line
River thru Parcel
State of VT
Town of Brandon
Current Use
Religious Exempt

NORTH

0 60 180 300
Scale in Feet

Map Index
7
6 21
22 23

PROPERTY MAP OF
BRANDON
VERMONT

DEC. 2015

MAP 20

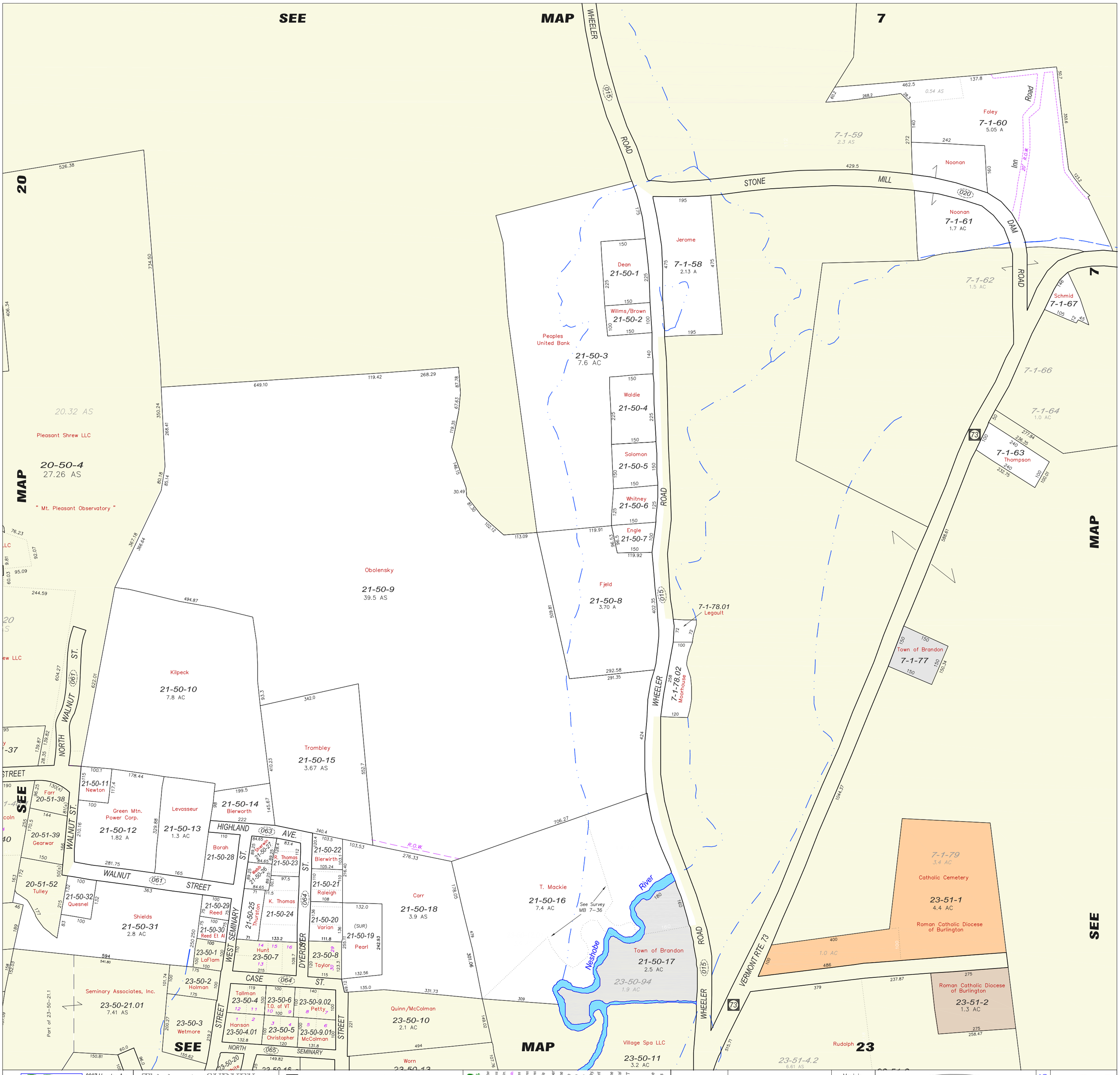

Digital Mapping Prepared By
RUSSELL GRAPHICS
2207 Hopeton Ave.
Raleigh, NC 27614
802-309-8200
www.imapvt.com

This is not a SURVEY...
This Map was prepared from Deeds & Surveys recorded in the Town Clerk's Office. The accuracy of this map is determined by the filed information. ALL INFORMATION IS SUBJECT TO CHANGE.
Copyright 2015 Russell Graphics - All rights Reserved

This Map was prepared using AutoCad Map. All Data meets or exceeds specifications outlined in the Vermont Mapping Guidelines. This Map is the sole property of the Town. Any copy, Paper or Digital, shall not be given without permission from the Town.

LEGEND OF SYMBOLS
7-1-55.2 Parcel ID Number
500(s) Scaled Dimensions
450.15 Deed/Survey Dim.
Lot 23 Subdivision Lot No.
100 A Deed Acres
100.5 AC Computed Acres
100.25 AS Surveyed Acres
7 Vermont Route
(061) Town Rd Number
Property Line
Match Line
Road Line
Town Line
Railroad Bridge
Veloc Easement
River as a Property Line
River thru Parcel
State of VT
Town of Brandon
Current Use
Religious Exempt

NORTH

0 50 150 250
Scale in Feet

Map Index
7
20
22 23

PROPERTY MAP OF
BRANDON
VERMONT

DEC. 2015

MAP 21

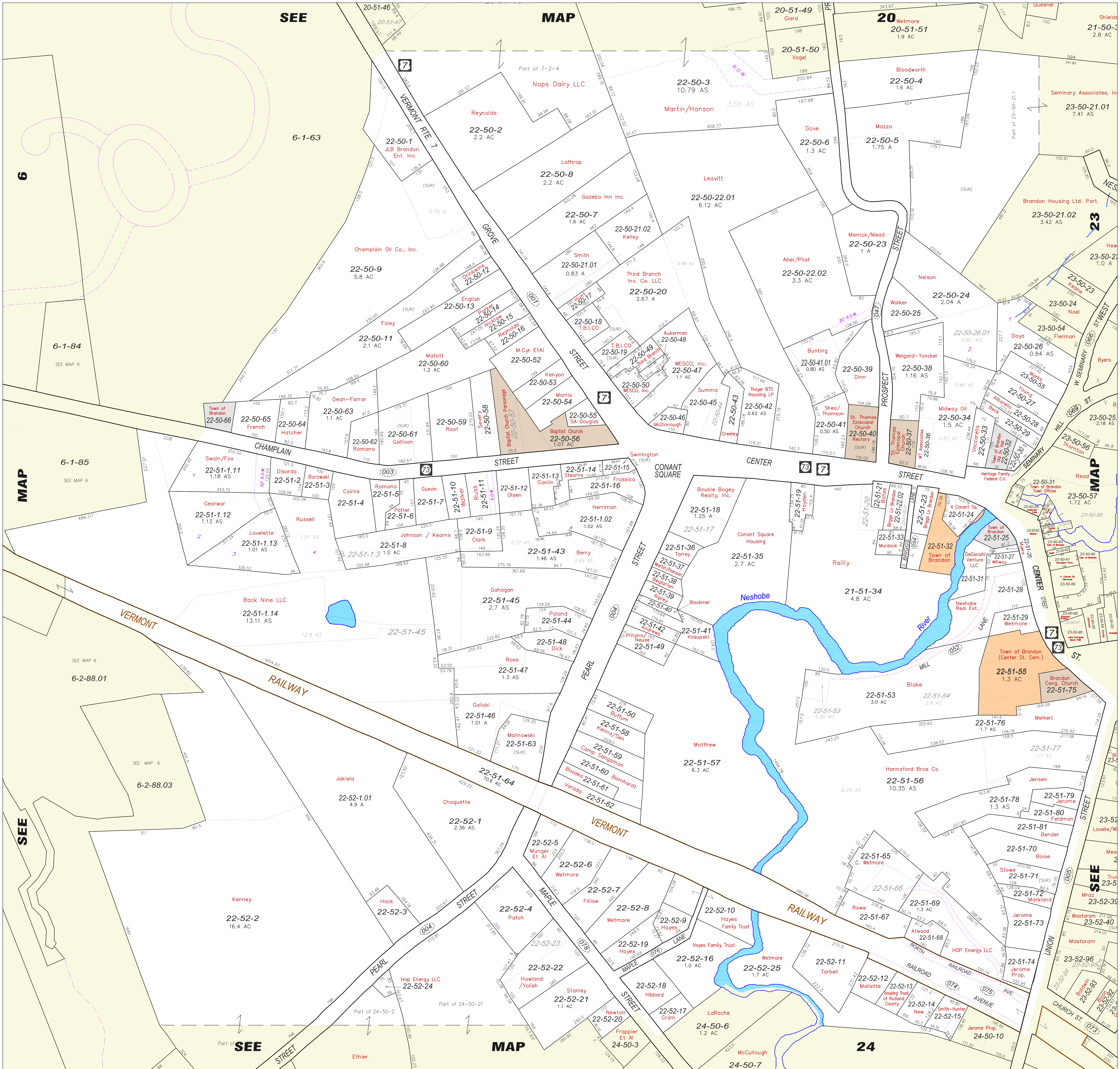

Digital Mapping Prepared By RUSSELL GRAPHICS

2207 Hopeton Ave.
Raleigh, NC 27614
802-309-8200
www.imapvt.com

This is not a SURVEY...
This Map was prepared from Deeds & Surveys recorded in the Town Clerk's Office. The accuracy of this map is determined by the filed information. ALL INFORMATION IS SUBJECT TO CHANGE

Copyright 2015 Russell Graphics - All rights Reserved

This Map was prepared using AutoCad Map. All Data meets or exceeds specifications outlined in the Vermont Mapping Guidelines. This Map is the sole property of the Town. Any copy, Paper or Digital, shall not be given without permission from the Town.

LEGEND OF SYMBOLS

7-1-55.2 Parcel ID Number
500(s) Scaled Dimensions
450.15 Deed/Survey Dim.
Lot 23 Subdivision Lot No.
100 A Deed Acres
100.5 AC Computed Acres
100.25 AS Surveyed Acres
Vermont Route
Town Rd Number
Property Line
Match Line
Road Line
Town Line
Railroad Bndry.
Velco Easement
River as a Property Line
River thru Parcel
State of VT
Town of Brandon
Current Use
Religious Exempt

NORTH

0 50 150 250
Scale in Feet

Map Index
6	20	21
		23
9	24	25

PROPERTY MAP OF
BRANDON
VERMONT

DEC. 2015

MAP 22

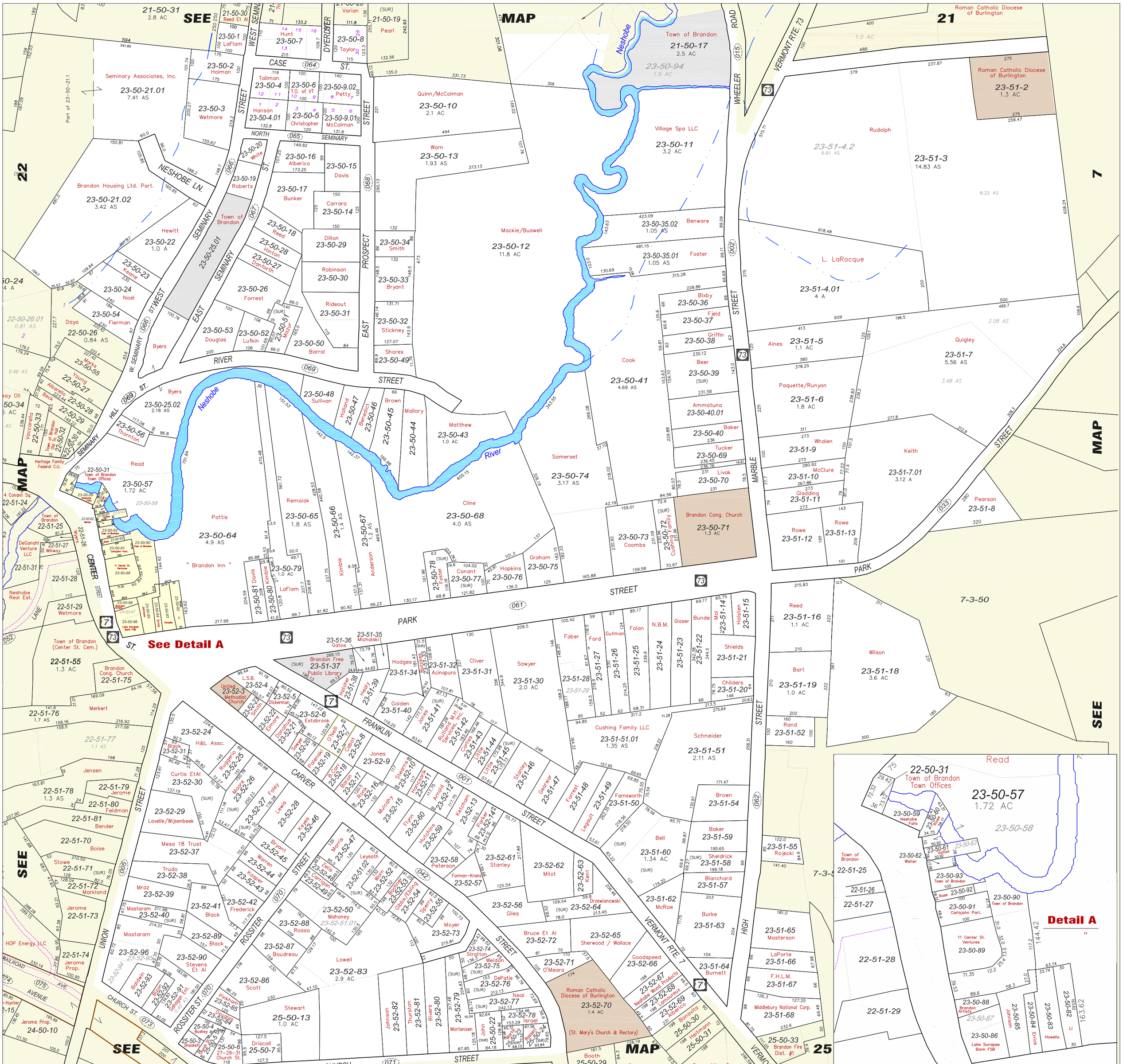

Digital Mapping Prepared By
RUSSELL GRAPHICS
2207 Hopeton Ave.
Raleigh, NC 27614
802-309-8200
www.imapvt.com

This is not a SURVEY...
This Map was prepared from Deeds & Surveys recorded in the Town Clerk's Office. The accuracy of this map is determined by the filed information. ALL INFORMATION IS SUBJECT TO CHANGE.
Copyright 2015 Russell Graphics - All rights Reserved

This Map was prepared using AutoCad Map. All Data meets or exceeds specifications outlined in the Vermont Mapping Guidelines. This Map is the sole property of the Town. Any copy, Paper or Digital, shall not be given without permission from the Town.

LEGEND OF SYMBOLS
7-1-55.2 Parcel ID Number
500(a) Scaled Dimensions
450.15 Deed/Survey Dim.
Lot 23 Subdivision Lot No.
100 A Deed Acres
100.5 AC Computed Acres
100.25 AS Survey Acres
7 (61) Town Rd Number
Property Line
Match Line
Road Line
Town Line
Railroad Bnatry.
Velco Easement
River as a Property Line
River thru Parcel
State of VT
Town of Brandon
Current Use
Religious Exempt

NORTH

0 50 150 250
Scale in Feet

Map Index
20 21 7
22
24 25 10

PROPERTY MAP OF
BRANDON
VERMONT

DEC. 2015

MAP 23

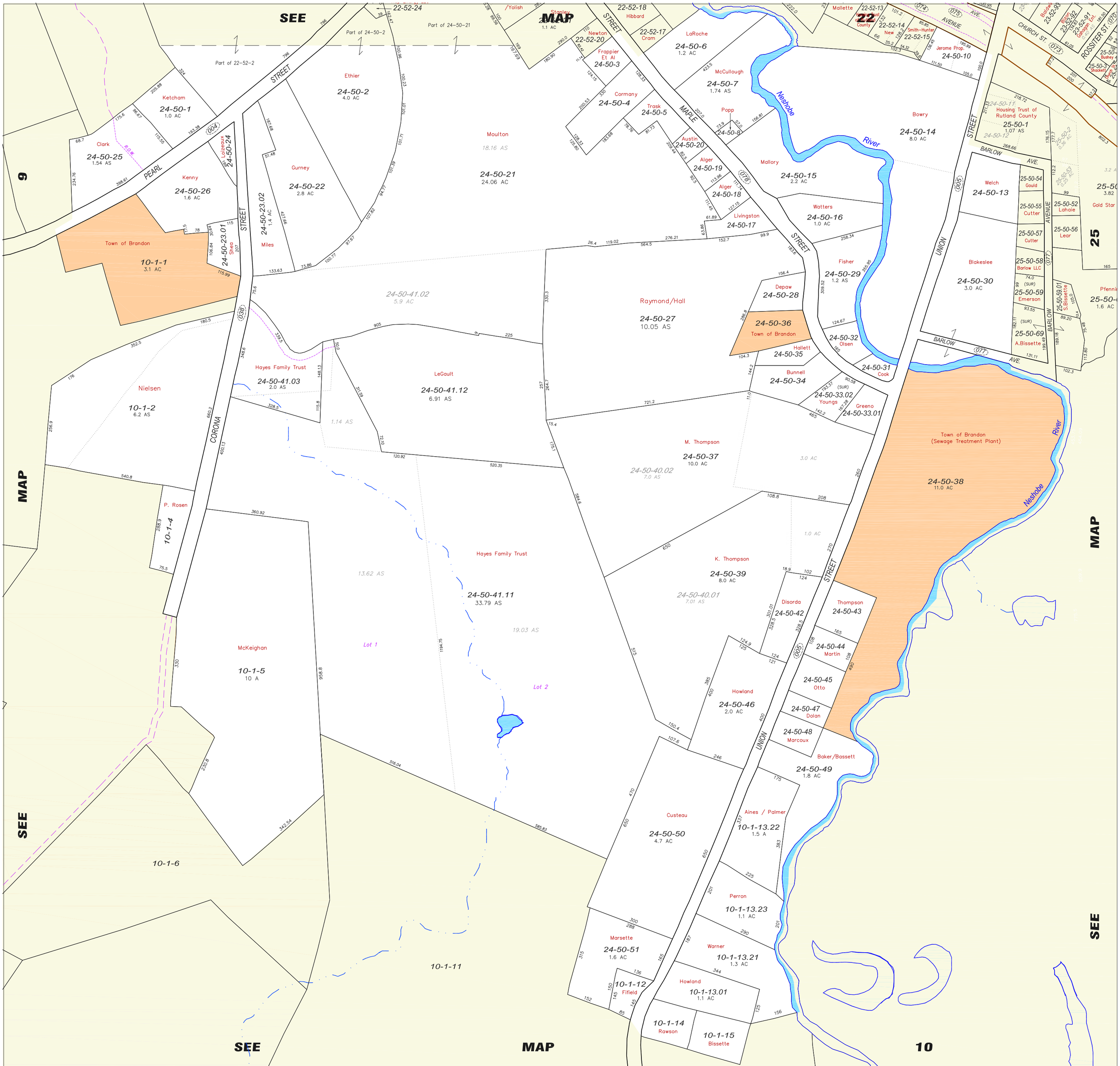

Digital Mapping Prepared By
RUSSELL GRAPHICS
2207 Hopeton Ave.
Raleigh, NC 27614
802-309-8200
www.imapvt.com

This is not a SURVEY...
This Map was prepared from Deeds & Surveys recorded in the Town Clerk's Office. The accuracy of this map is determined by the filed information. ALL INFORMATION IS SUBJECT TO CHANGE.
Copyright 2015 Russell Graphics - All rights Reserved

This Map was prepared using AutoCad Map. All Data meets or exceeds specifications outlined in the Vermont Mapping Guidelines. This Map is the sole property of the Town. Any copy, Paper or Digital, shall not be given without permission from the Town.

LEGEND OF SYMBOLS
7-1-55.2 Parcel ID Number
500(a) Scaled Dimensions
450.15 Deed/Survey Dim.
Lot 23 Subdivision Lot No.
100 A. Deed Acres
100.5 AC Computed Acres
100.25 AS Surveyed Acres
Vermont Route
(061) Town Rd Number
Property Line
Match Line
Road Line
Town Line
Railroad Bndry.
Velo Easement
River as a Property Line
River thru Parcel
State of VT
Town of Brandon
Current Use
Religious Exempt

NORTH

0 50 150 250
Scale in Feet

Map Index
6 22 23
9 25
10

PROPERTY MAP OF
BRANDON
VERMONT

DEC. 2015

MAP 24

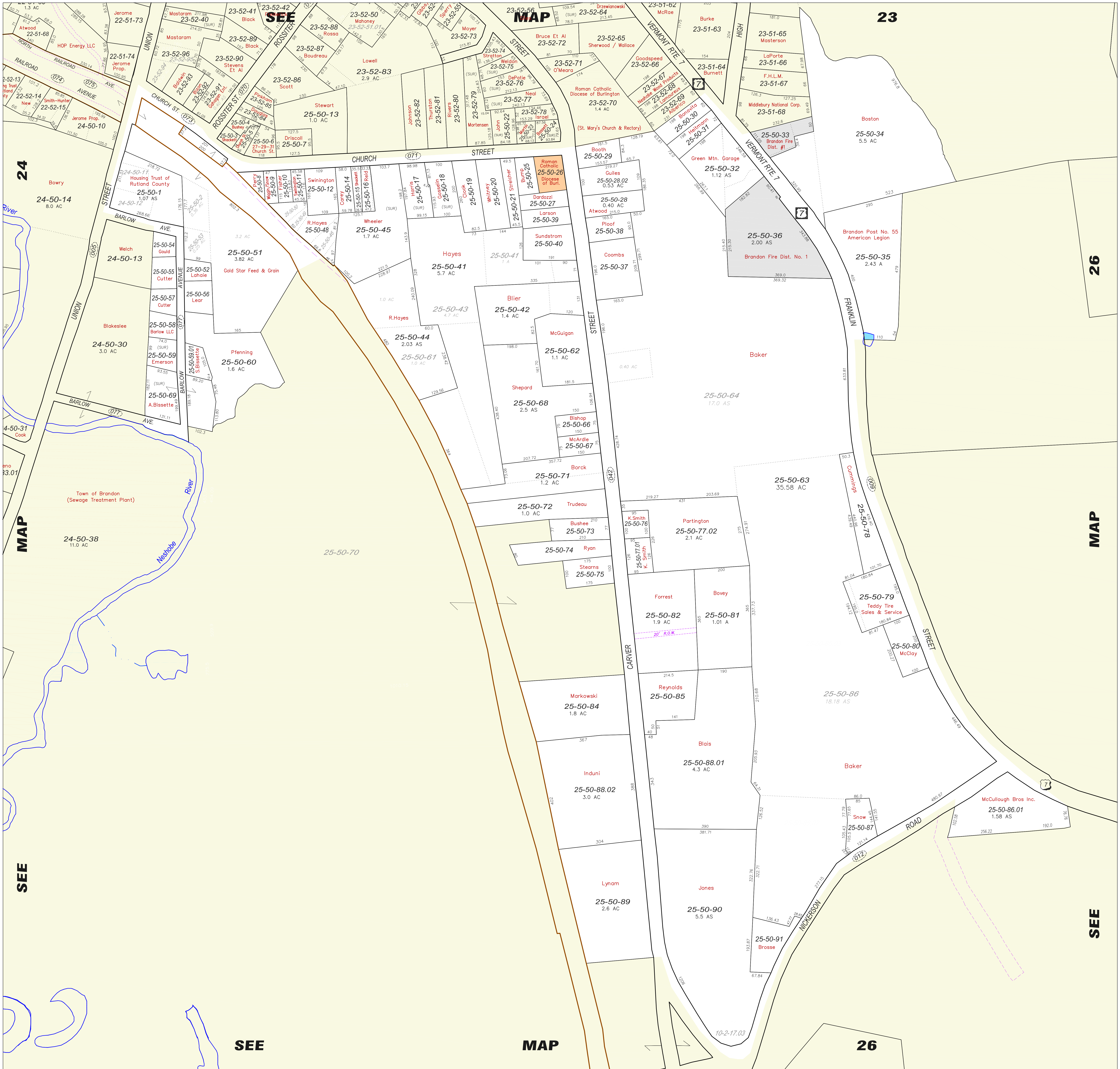

Digital Mapping Prepared By

RUSSELL GRAPHICS
2207 Hopeton Ave.
Raleigh, NC 27614
802-309-8200
www.imapvt.com

This is not a SURVEY...
This Map was prepared from Deeds & Surveys recorded in the Town Clerk's Office. The accuracy of this map is determined by the filed information. ALL INFORMATION IS SUBJECT TO CHANGE.

Copyright 2015 Russell Graphics - All rights Reserved

This Map was prepared using AutoCad Map. All Data meets or exceeds specifications outlined in the Vermont Mapping Guidelines. This Map is the sole property of the Town. Any copy, Paper or Digital, shall not be given without permission from the Town.

LEGEND OF SYMBOLS
7-1-55.2 Parcel ID Number
500(s) Scaled Dimensions
450.15 Deed/Survey Dim.
Lot 23 Subdivision Lot No.
100 A Deed Acres
100.5 AC Computed Acres
100.25 AS Surveyed Acres
7 Vermont Route
(061) Town Rd Number
Property Line
Match Line
Road Line
Town Line
Railroad Bndry.
Velco Easement
River as a Property Line
River thru Parcel
State of VT
Town of Brandon
Current Use
Religious Exempt

NORTH

0 50 150 250
Scale in Feet

Map Index

22	23	7
24		
10		26

PROPERTY MAP OF BRANDON VERMONT

DEC. 2015

MAP 25

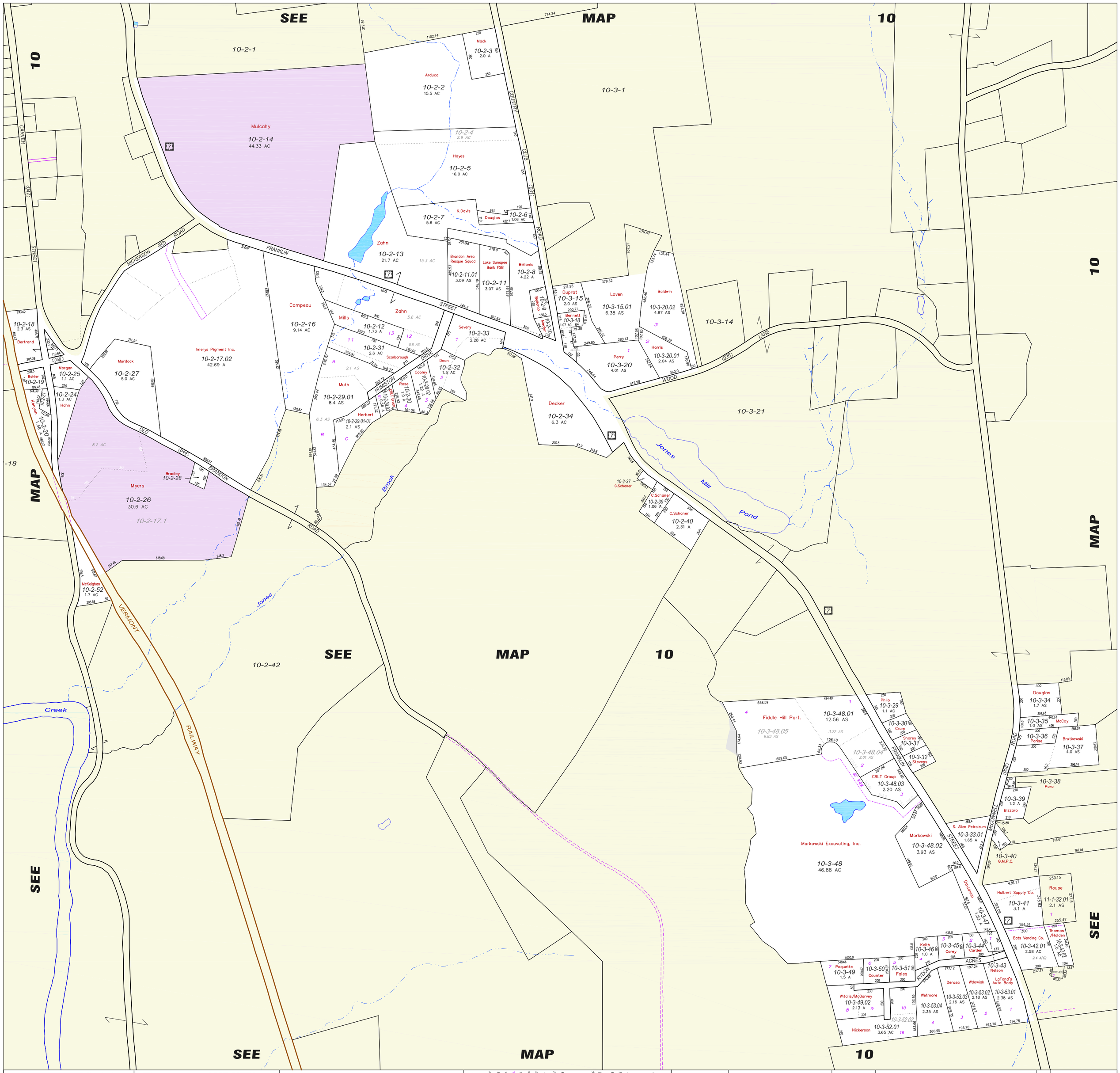

Digital Mapping Prepared By
RUSSELL GRAPHICS
2207 Hopeton Ave.
Raleigh, NC 27614
802-309-8200
www.imapvt.com

This is not a SURVEY...
This Map was prepared from Deeds & Surveys recorded in the Town Clerk's Office. The accuracy of this map is determined by the filed information. ALL INFORMATION IS SUBJECT TO CHANGE.
Copyright 2015 Russell Graphics - All rights Reserved

This Map was prepared using AutoCad Map. All Data meets or exceeds specifications outlined in the Vermont Mapping Guidelines. This Map is the sole property of the Town. Any copy, Paper or Digital, shall not be given without permission from the Town.

LEGEND OF SYMBOLS

7-1-55.2	Parcel ID Number
500(s)	Scaled Dimensions
450.15	Deed/Survey Dim.
Lot 23	Subdivision Lot No.
100 A	Deed Acres
100.5 AC	Computed Acres
100.25 AS	Surveyed Acres
7	Vermont Route
(061)	Town Rd Number
	Property Line
	Match Line
	Road Line
	Town Line
	Railroad Bndry.
	Velco Easement
	River as a Property Line
	River thru Parcel
	State of VT
	Town of Brandon
	Current Use
	Religious Exempt

NORTH

0 100 300 500
Scale in Feet

Map Index
10
10

PROPERTY MAP OF
BRANDON
VERMONT

DEC. 2015

MAP 26