

LEICESTER

Addison
Rutland

County
County

SUDBURY

MAP

SEE

SEE

MAP

6

7

7

7

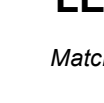

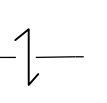
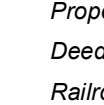
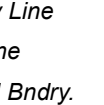


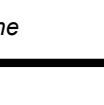



THIS MAP IS FOR ASSESSMENT PURPOSES. IT IS NOT VALID FOR LEGAL DESCRIPTION OR CONVEYANCE.
THE HORIZONTAL DATUM IS THE VERMONT STATE PLANE COORDINATE SYSTEM, NAD 83.

REVISED & REPRINTED BY

 Precision Mapping, Geospatial Solutions
 11 PLEASANT STREET, LITTLETON, NH 03561
 800.322.4540 - WWW.CAI-TECH.COM

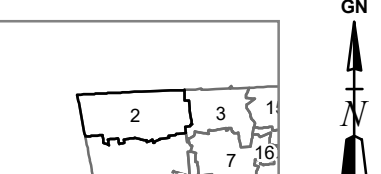
Parcel Number	6-1-32	Vermont Route	7
Deed Acres	100 A	Town Rd Number	450.15
Computed Acres	100.5 AC	Deed/Survey Dim.	Lot 23
Surveyed Acres	100.25 AS	Subdivision Lot No.	
Scaled Dimensions	500(s)		

LEGEND

	Match Line		River as a Property Line		Town of Brandon
	Property Line		River thru Parcel		Current Use
	Deed Line		State of VT		Religious Exempt
	Railroad Bndy.		Private R.O.W.		
	Town Line				

FEET 0 205 410 820 1230
 METERS 0 50 100 200 300
 REVISED TO: APRIL 1, 2024

PROPERTY MAPS
BRANDON
 VERMONT

INDEX DIAGRAM


MAP NO.
2