


LEICESTER



PROPERTY MAPS

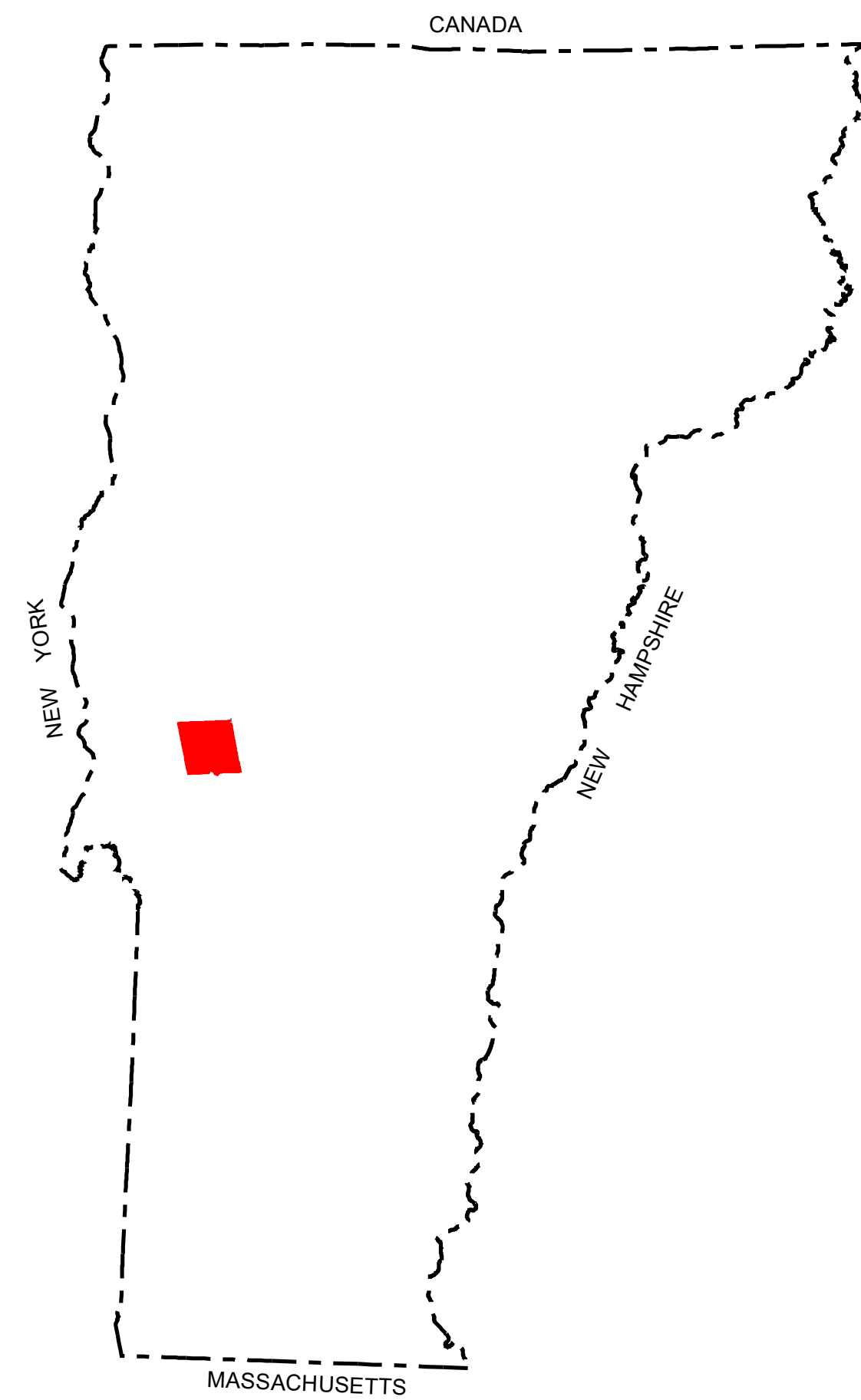
BRANDON

VERMONT

GOSHEN

CHITTENDEN

SUDBURY



REVISED & REPRINTED BY



11 PLEASANT STREET, LITTLETON, NH 03561
800.322.4540 - WWW.CAI-TECH.COM

PITTSFORD

LEICESTER

FIRE DISTRICT NO. 1

COVERS EVERY PARCEL IN TOWN EXCEPT THE GREEN MOUNTAIN NATIONAL FOREST PARCEL.

PLEASE NOTE - FIRE DIST. #2 PARCELS ARE ALSO MEMBERS OF FIRE DIST. #1.

GOSHEN



CHITTENDEN

PITTSFORD

SUDBURY

MAP 2

MAP 3

MAP 15

MAP 4

MAP 6

MAP 6A

MAP 7

MAP 16

MAP 8

SEE INDEX MAP 2

MAP 17

MAP 26

MAP 9

MAP 10

MAP 26

MAP 11

MAP 12

MAP 13

MAP 14

THIS MAP IS FOR ASSESSMENT PURPOSES. IT IS NOT VALID FOR LEGAL DESCRIPTION OR CONVEYANCE. THE HORIZONTAL DATUM IS THE VERMONT STATE PLANE COORDINATE SYSTEM, NAD 83.

REVISED & REPRINTED BY CAI Technologies Precision Mapping, Geospatial Solutions. 11 PLEASANT STREET, LITTLETON, NH 03561 800.322.4540 - WWW.CAI-TECH.COM

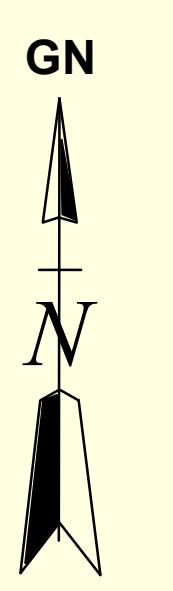
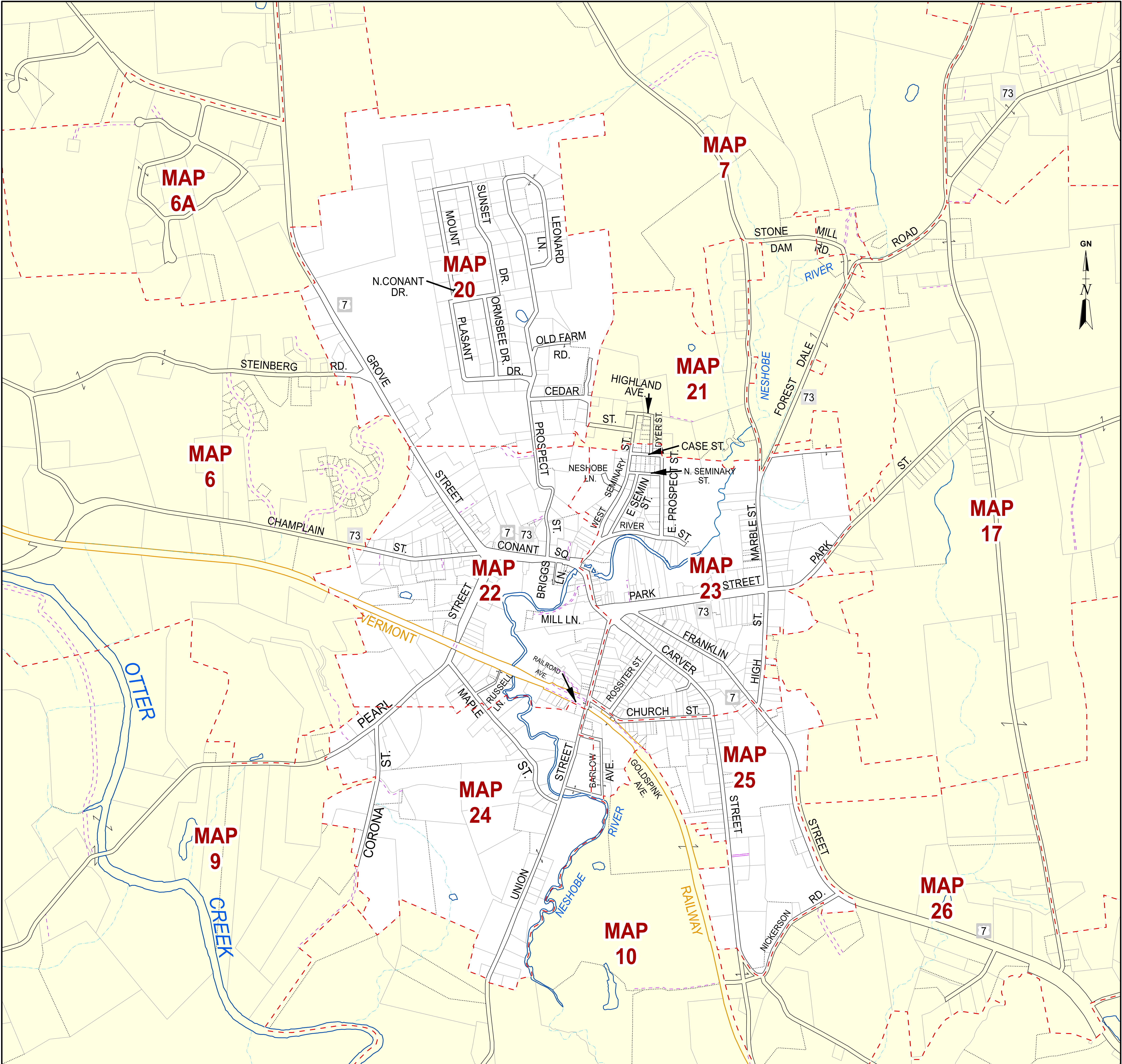
Parcel Number 6-1-32 Deed Acres 100 A Vermont Route 7 Computed Acres 100.5 AC Town Rd Number 450.15 Surveyed Acres 100.25 AS Deed/Survey Dim. Lot 23 Scaled Dimensions 900(s) Subdivision Lot No.

LEGEND Match Line Property Line Dead Line Railroad Bndy. Town Line River as a Property Line River thru Parcel Religious Exempt State of VT Current Use Private R.O.W.

FEET 1,100 550 0 1,100 2,200 3,300 METERS 310 155 0 310 620 930 REVISED TO: APRIL 1, 2024

PROPERTY MAPS BRANDON VERMONT

INDEX MAP



THIS MAP IS FOR ASSESSMENT PURPOSES. IT IS NOT VALID FOR LEGAL DESCRIPTION OR CONVEYANCE.
 THE HORIZONTAL DATUM IS THE VERMONT STATE PLANE COORDINATE SYSTEM, NAD 83.

REVISED & REPRINTED BY
CAI Technologies
 Precision Mapping, Geospatial Solutions
 11 PLEASANT STREET, LITTLETON, NH 03561
 800.322.4540 • WWW.CAI-TECH.COM

6-1-32
 Parcel Number
 Deed Acres 100 A
 Computed Acres 100.5 AC
 Surveyed Acres 100.25 AS
 Scaled Dimensions 500(s)
 Deed/Survey Dim. 450.15
 Subdivision Lot No. Lot 23

LEGEND
 Vermont Route 7
 Town Rd Number 116
 Filed Survey No. 116
 Building Approx. Location
 Match Line
 Property Line
 Deed Line
 Railroad Body
 Easement
 Town Line
 River as a Property Line
 River thru Parcel
 State of VT
 Religious Exempt
 Town of Brandon
 Current Use
 Private R.O.W.

SCALE: 1" = 400'
 FEET 400 200 0 400 600 1,200
 METERS 100 50 0 100 200 300
 REVISED TO: APRIL 1, 2024

PROPERTY MAPS
BRANDON
 VERMONT

INDEX MAP 2

LEICESTER

Addison
Rutland

County
County

SUDBURY

MAP

SEE

SEE

MAP

6

7

7

7

7

7

7

7

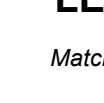

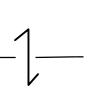
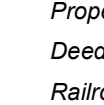
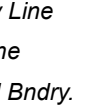


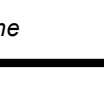


THIS MAP IS FOR ASSESSMENT PURPOSES. IT IS NOT VALID FOR LEGAL DESCRIPTION OR CONVEYANCE.
THE HORIZONTAL DATUM IS THE VERMONT STATE PLANE COORDINATE SYSTEM, NAD 83.

REVISED & REPRINTED BY

 Precision Mapping, Geospatial Solutions
 11 PLEASANT STREET, LITTLETON, NH 03561
 800.322.4540 - WWW.CAI-TECH.COM

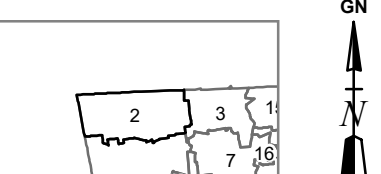
Parcel Number	6-1-32	Vermont Route	7
Deed Acres	100 A	Town Rd Number	450.15
Computed Acres	100.25 AC	Deed/Survey Dim.	Lot 23
Surveyed Acres	100.25 AS	Subdivision Lot No.	
Scaled Dimensions	900(s)		

LEGEND

	Match Line		River as a Property Line		Town of Brandon
	Property Line		River thru Parcel		Current Use
	Deed Line		State of VT		Religious Exempt
	Railroad Endry				
	Town Line				

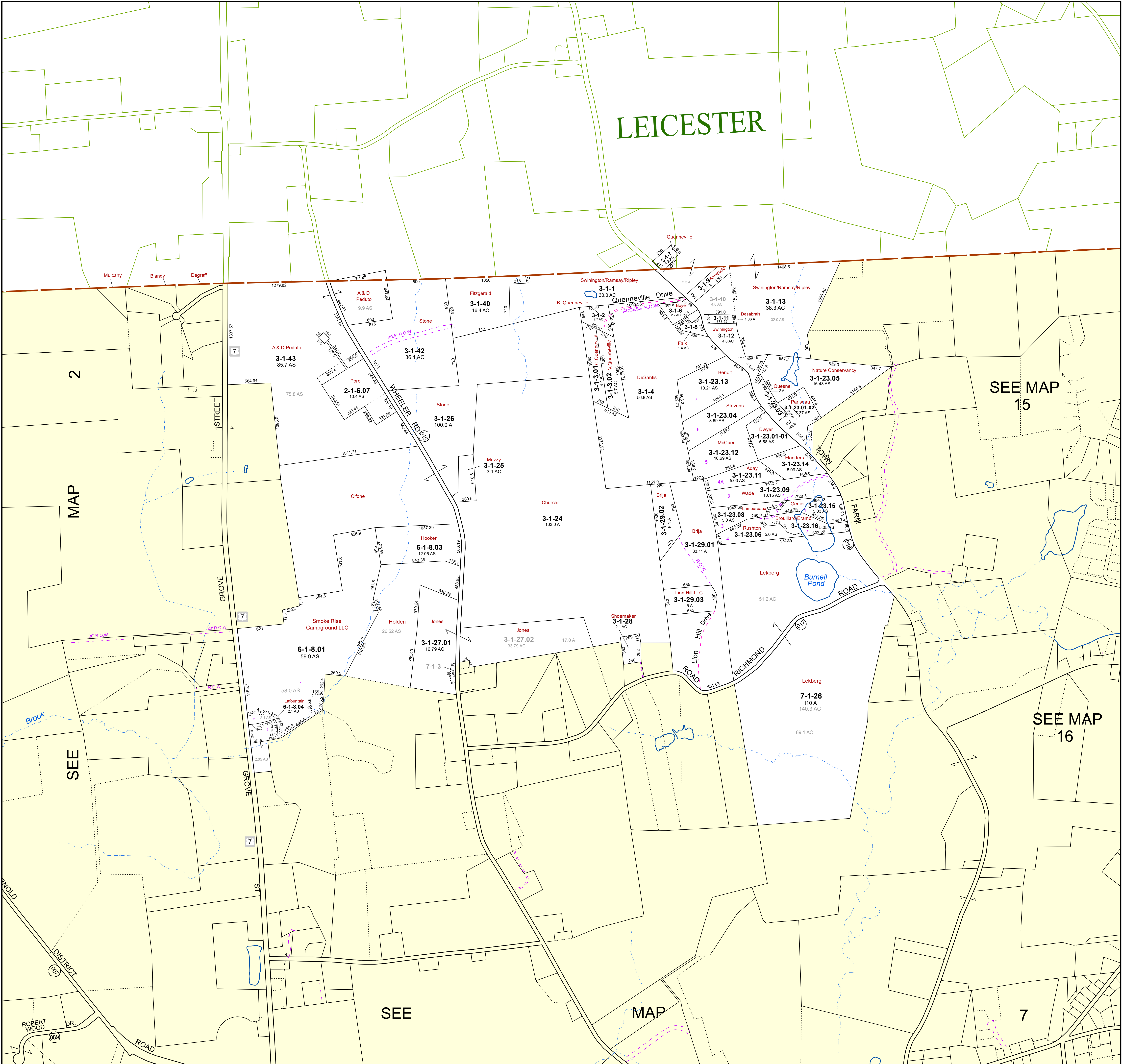
FEET 0 205 410 820 1230
 METERS 0 50 100 200 300
 REVISED TO: APRIL 1, 2024

PROPERTY MAPS
BRANDON
 VERMONT

INDEX DIAGRAM


MAP NO.
2

LEICESTER



THIS MAP IS FOR ASSESSMENT PURPOSES. IT IS NOT VALID FOR LEGAL DESCRIPTION OR CONVEYANCE.
THE HORIZONTAL DATUM IS THE VERMONT STATE PLANE COORDINATE SYSTEM, NAD 83.

REVISED & REPRINTED BY
CAI Technologies
Precision Mapping, Geospatial Solutions
11 PLEASANT STREET, LITTLETON, NH 03561
800.322.4540 - WWW.CAI-TECH.COM

Parcel Number	6-1-32
Deed Acres	100 A
Computed Acres	100.5 AC
Surveyed Acres	100.25 AS
Scaled Dimensions	900(s)

Vermont Route 7
Town Rd Number
Deed/Survey Dim.
Subdivision Lot No.

LEGEND

- Match Line
- Property Line
- Deed Line
- Railroad Bndy.
- Town Line
- River as a Property Line
- River thru Parcel
- State of VT
- Religious Exempt
- Private R.O.W.

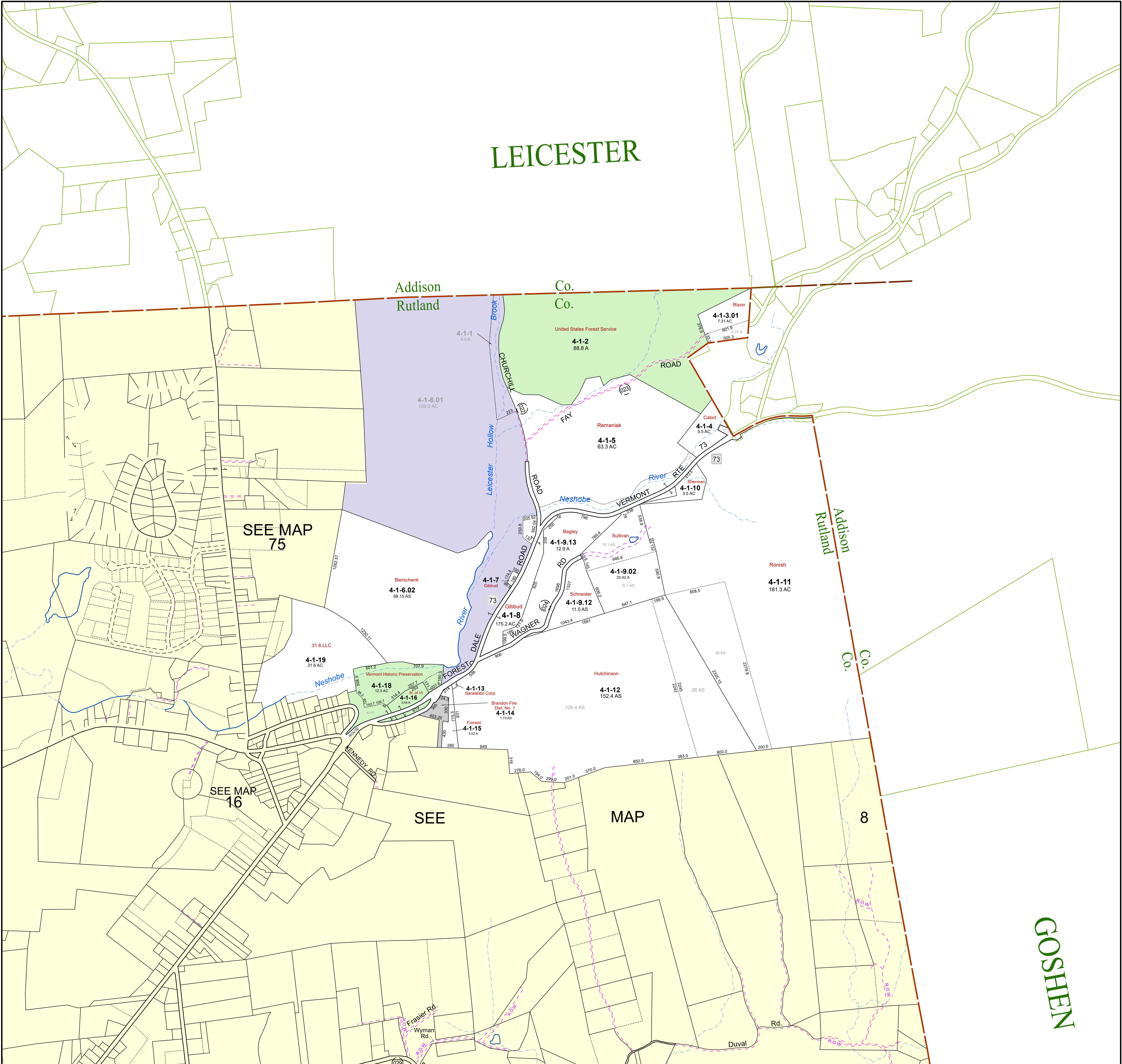
FEET 410 205 0 410 820 1230
METERS 100 50 0 100 200 300
REVISED TO: APRIL 1, 2024

PROPERTY MAPS
BRANDON
VERMONT

INDEX DIAGRAM

MAP NO.
3

LEICESTER



THIS MAP IS FOR ASSESSMENT PURPOSES. IT IS NOT VALID FOR LEGAL DESCRIPTION OR CONVEYANCE.
 THE HORIZONTAL DATUM IS THE VERMONT STATE PLANE COORDINATE SYSTEM, NAD 83.

REVISED & REPRINTED BY
CAI Technologies
 Precision Mapping, Geospatial Solutions.
 11 PLEASANT STREET, LITTLETON, NH 03561
 800.322.4540 - WWW.CAI-TECH.COM

Parcel Number	6-1-32	Vermont Route	7
Deed Acres	100 A	Town Rd Number	(5)
Computed Acres	100.5 AC	Deed/Survey Dim.	450.15
Surveyed Acres	100.25 AS	Subdivision Lot No.	Lot 23
Scaled Dimensions	900(s)		

LEGEND

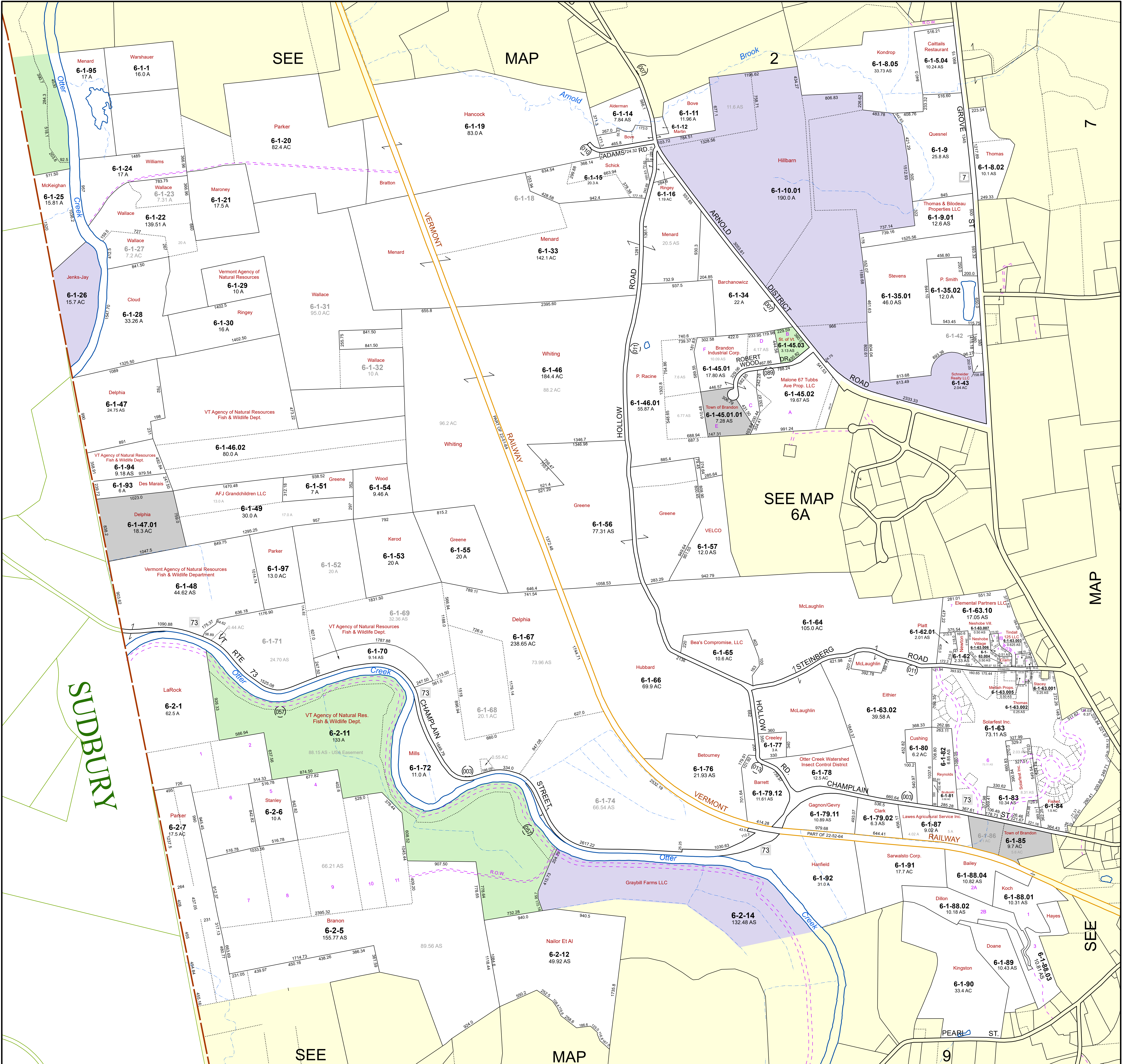
- Match Line
- Property Line
- Deed Line
- Railroad Bndy.
- Town Line
- River as a Property Line
- River thru Parcel
- Private R.O.W.
- Town of Brandon
- Current Use
- State of VT
- Religious Exempt

FEET 410 205 0 410 820 1230
 METERS 100 50 0 100 200 300
 REVISED TO: APRIL 1, 2024

PROPERTY MAPS
BRANDON
 VERMONT

INDEX DIAGRAM

MAP NO.
4



THIS MAP IS FOR ASSESSMENT PURPOSES. IT IS NOT VALID FOR LEGAL DESCRIPTION OR CONVEYANCE.
 THE HORIZONTAL DATUM IS THE VERMONT STATE PLANE COORDINATE SYSTEM, NAD 83.

REVISED & REPRINTED BY
CAI Technologies
 Precision Mapping, Geospatial Solutions
 11 PLEASANT STREET, LITTLETON, NH 03561
 800.322.4540 - WWW.CAI-TECH.COM

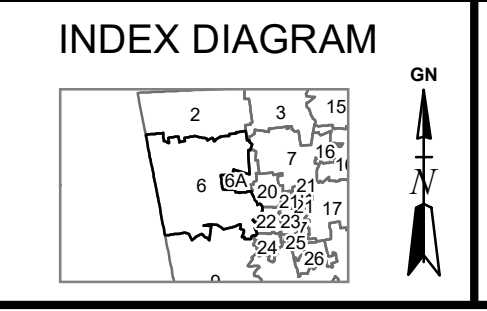
Parcel Number	6-1-32	Vermont Route	7
Deed Acres	100 A	Town Rd Number	(057)
Computed Acres	100.5 AC	Deed/Survey Dim.	450.15
Surveyed Acres	100.25 AS	Subdivision Lot No.	Lot 23
Scaled Dimensions	900(s)		

LEGEND

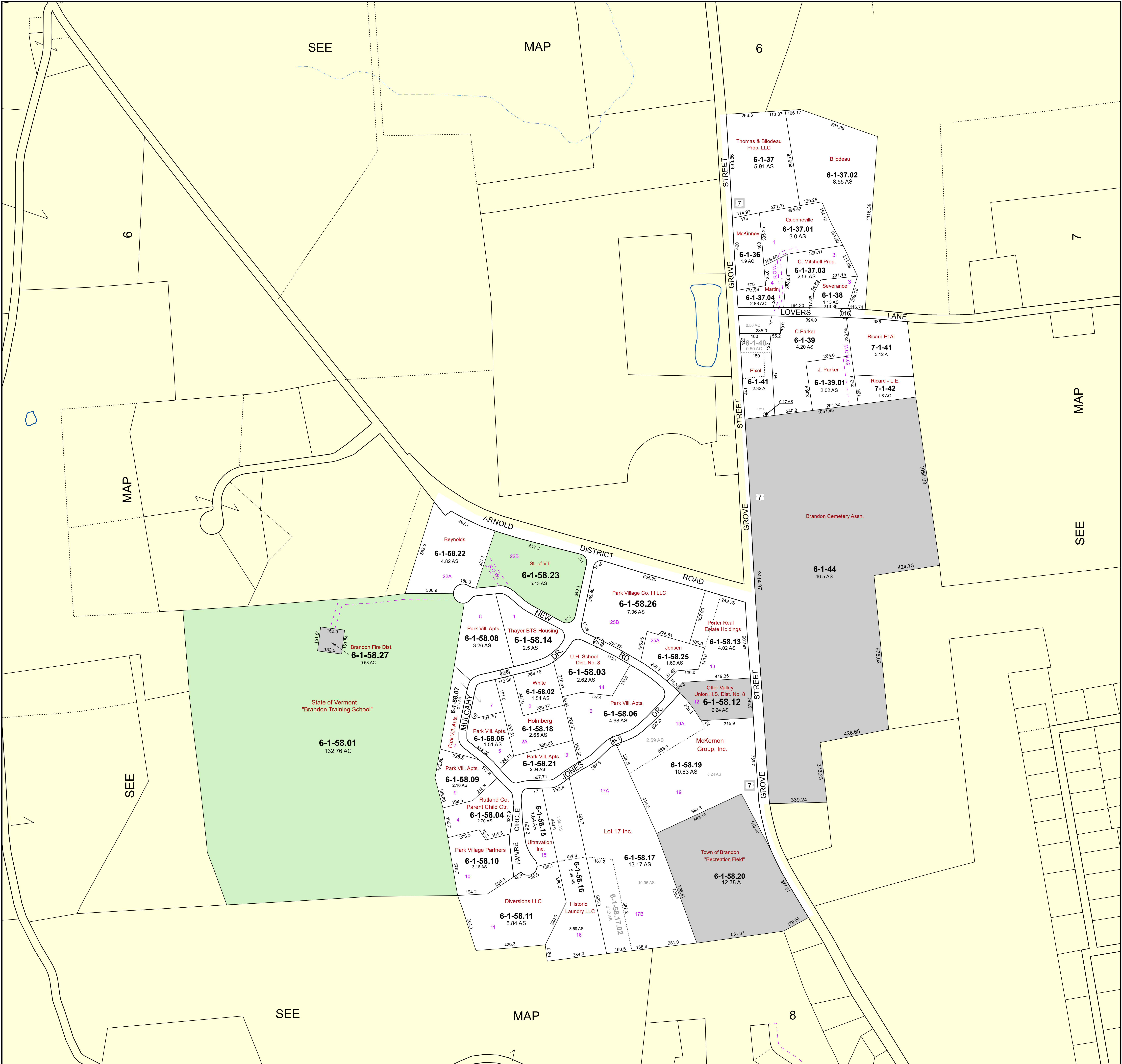
- Match Line
- Property Line
- Deed Line
- Railroad Endy.
- Town Line
- River as a Property Line
- River thru Parcel
- State of VT
- Religious Exempt
- Private R.O.W.
- Town of Brandon
- Current Use
- State of VT
- Religious Exempt

FEET
 0 205 410 820 1230
 METERS
 0 50 100 200 300
 REVISED TO: APRIL 1, 2024

PROPERTY MAPS
BRANDON
 VERMONT



MAP NO.
6



THIS MAP IS FOR ASSESSMENT PURPOSES. IT IS NOT VALID FOR LEGAL DESCRIPTION OR CONVEYANCE.
 THE HORIZONTAL DATUM IS THE VERMONT STATE PLANE COORDINATE SYSTEM, NAD 83.

REVISED & REPRINTED BY
CAI Technologies
 Precision Mapping, Geospatial Solutions.
 11 PLEASANT STREET, LITTLETON, NH 03561
 800.322.4540 • WWW.CAI-TECH.COM

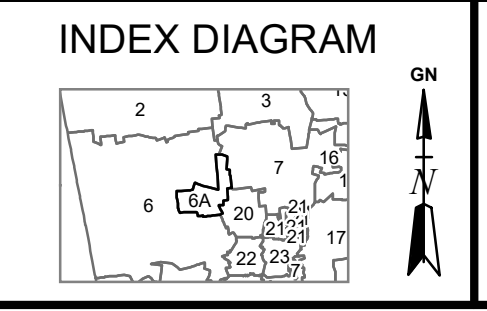
Parcel Number	6-1-32
Deed Acres	100 A
Computed Acres	100.5 AC
Surveyed Acres	100.25 AS
Scaled Dimensions	900(s)
Vermont Route	7
Town Rd Number	450.15
Deed/Survey Dim.	Lot 23
Subdivision Lot No.	

LEGEND

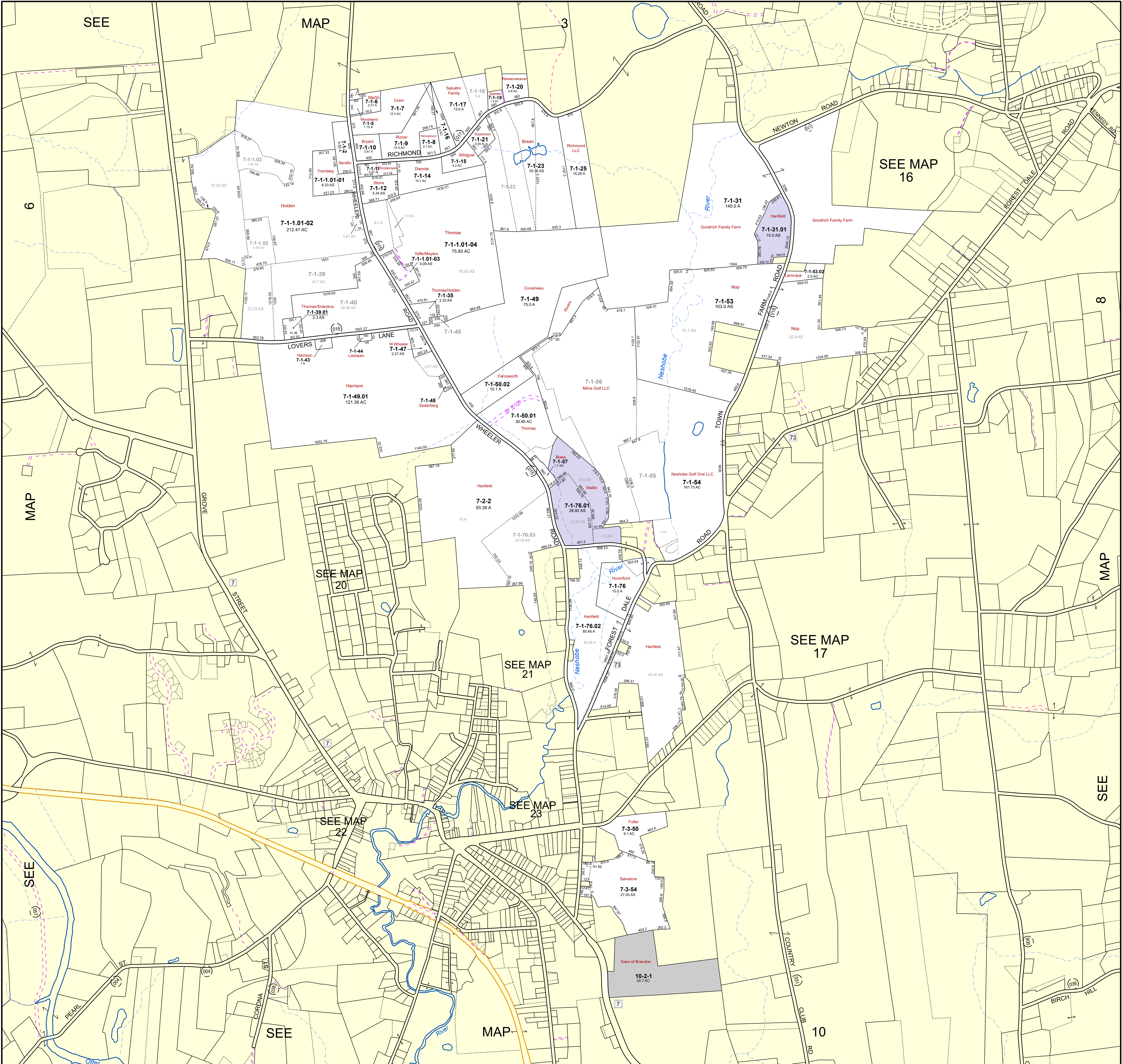
- Match Line
- Property Line
- Deed Line
- Railroad Endy.
- Town Line
- River as a Property Line
- River thru Parcel
- State of VT
- Religious Exempt
- Town of Brandon
- Current Use
- State of VT
- Religious Exempt

FEET 0 100 200 400 600
 METERS 0 25 50 100 150
 REVISED TO: APRIL 1, 2024

PROPERTY MAPS
BRANDON
 VERMONT



MAP NO.
6A



THIS MAP IS FOR ASSESSMENT PURPOSES. IT IS NOT VALID FOR LEGAL DESCRIPTION OR CONVEYANCE.
 THE HORIZONTAL DATUM IS THE VERMONT STATE PLANE COORDINATE SYSTEM, NAD 83.

REVISED & REPRINTED BY
CAI Technologies
 Precision Mapping, Geospatial Solutions
 11 PLEASANT STREET, LITTLETON, NH 03561
 800.322.4540 - WWW.CAI-TECH.COM

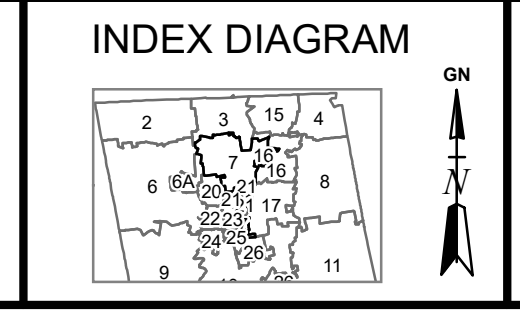
Parcel Number	6-1-32	Vermont Route	7
Deed Acres	100 A	Town Rd Number	(5)
Computed Acres	100.5 AC	Deed/Survey Dim.	450.15
Surveyed Acres	100.25 AS	Subdivision Lot No.	Lot 23
Scaled Dimensions	900(s)		

LEGEND

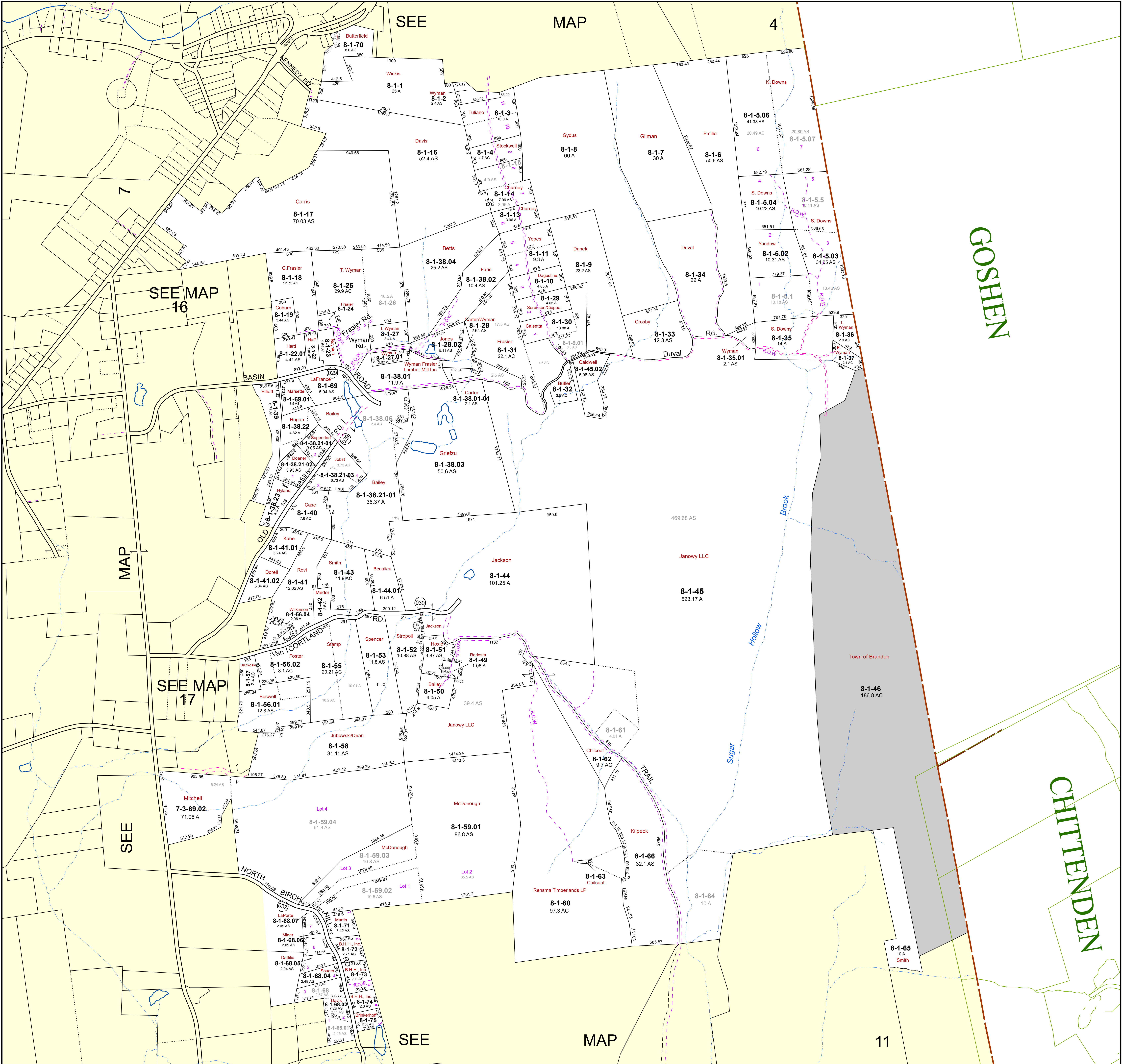
- Match Line
- Property Line
- Deed Line
- Railroad Bndy.
- Town Line
- River as a Property Line
- River thru Parcel
- Private R.O.W.
- Town of Brandon
- Current Use
- State of VT
- Religious Exempt

FEET 0 245 490 980 1470
 METERS 0 130 260 390
 REVISED TO: APRIL 1, 2024

PROPERTY MAPS
BRANDON
 VERMONT



MAP NO.
7



THIS MAP IS FOR ASSESSMENT PURPOSES. IT IS NOT VALID FOR LEGAL DESCRIPTION OR CONVEYANCE.
 THE HORIZONTAL DATUM IS THE VERMONT STATE PLANE COORDINATE SYSTEM, NAD 83.

REVISED & REPRINTED BY
CAI Technologies
 Precision Mapping, Geospatial Solutions
 11 PLEASANT STREET, LITTLETON, NH 03561
 800.322.4540 • WWW.CAI-TECH.COM

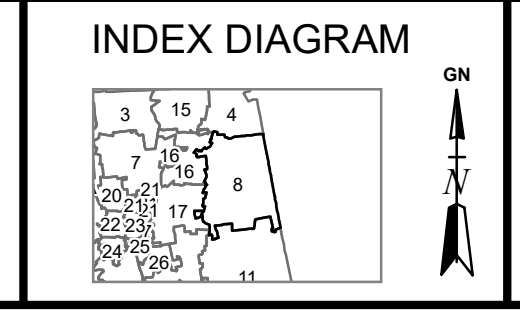
Parcel Number	Computed Acres	Surveyed Acres	Scaled Dimensions
6-1-32	100 A	100.5 AC	900(s)
Vermont Route	Town Rd Number	Deed/Survey Dim.	Subdivision Lot No.
7	(5)	450.15	Lot 23

LEGEND

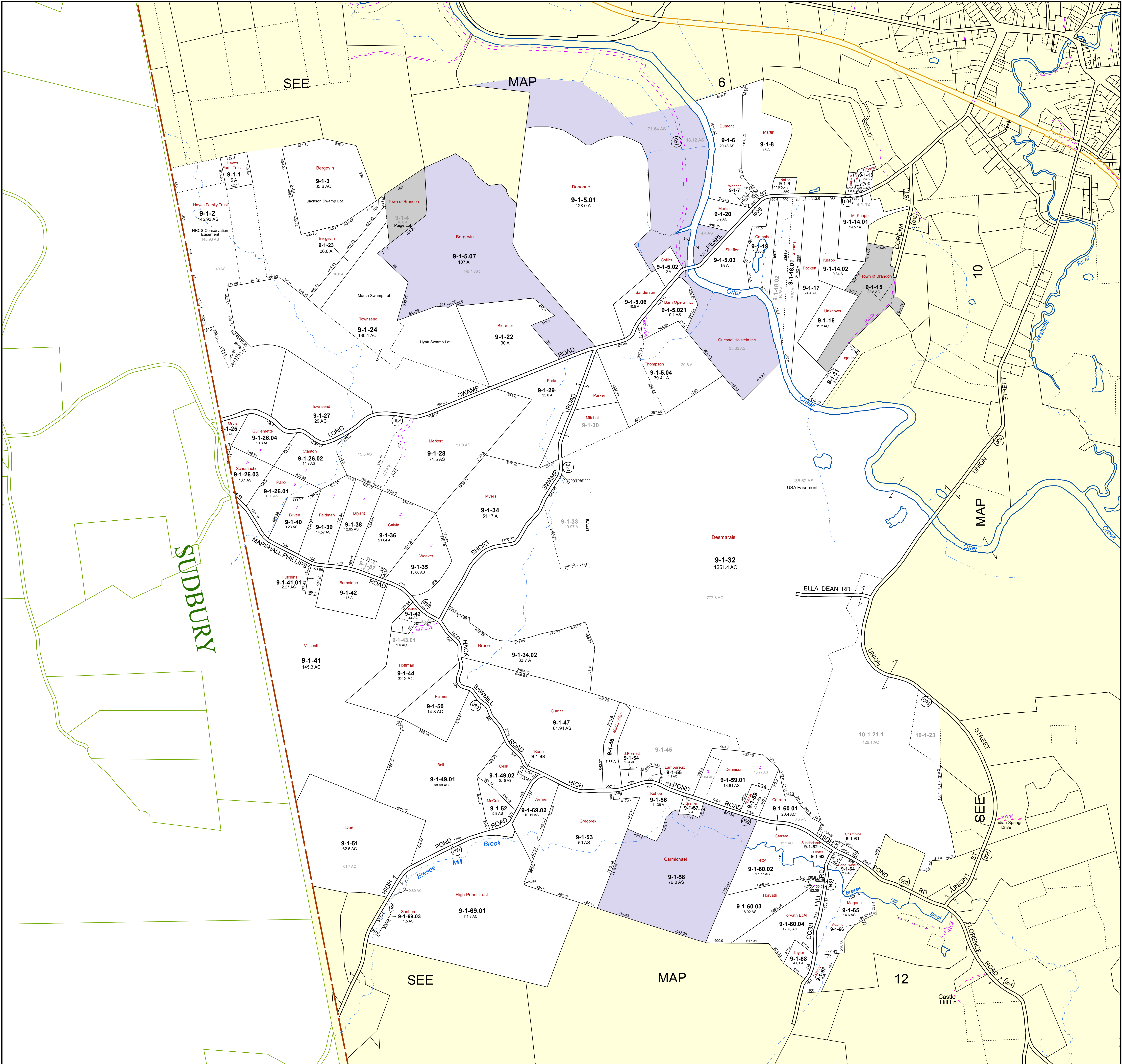
- Match Line
- Property Line
- Deed Line
- Railroad Bndy.
- Town Line
- River as a Property Line
- River thru Parcel
- Private R.O.W.
- Town of Brandon
- Current Use
- State of VT
- Religious Exempt

FEET 410 205 0 410 820 1230
 METERS 100 50 0 100 200 300
 REVISED TO: APRIL 1, 2024

PROPERTY MAPS
BRANDON
 VERMONT



MAP NO.
8



THIS MAP IS FOR ASSESSMENT PURPOSES. IT IS NOT VALID FOR LEGAL DESCRIPTION OR CONVEYANCE.
 THE HORIZONTAL DATUM IS THE VERMONT STATE PLANE COORDINATE SYSTEM, NAD 83.

REVISED & REPRINTED BY
CAI Technologies
 Precision Mapping, Geospatial Solutions
 11 PLEASANT STREET, LITTLETON, NH 03561
 800.322.4540 - WWW.CAI-TECH.COM

Parcel Number	6-1-32	Vermont Route	7
Deed Acres	100 A	Town Rd Number	(S)
Computed Acres	100.5 AC	Deed/Survey Dim.	450.15
Surveyed Acres	100.25 AS	Subdivision Lot No.	Lot 23
Scaled Dimensions	500(s)		

LEGEND

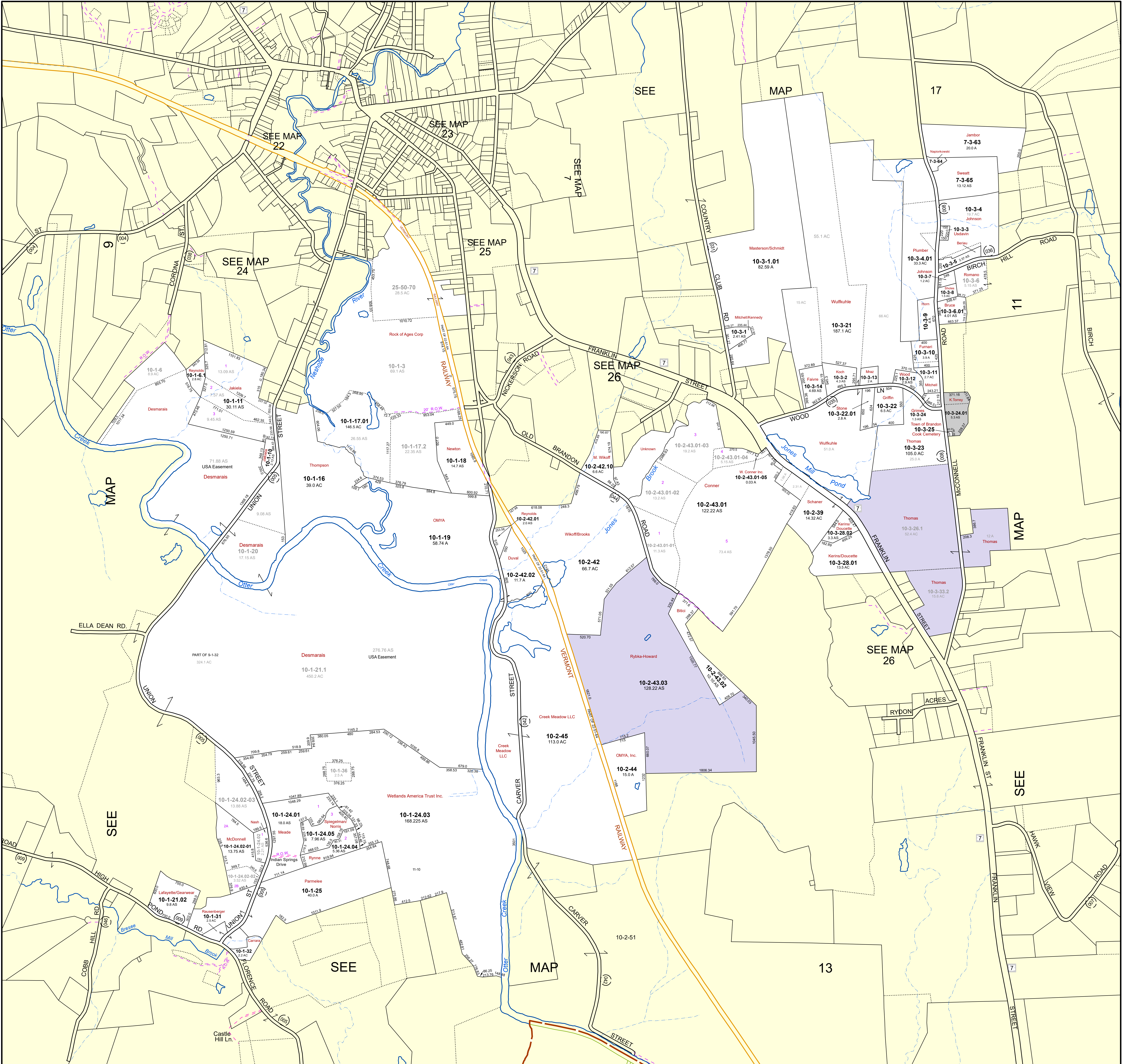
- Match Line
- Property Line
- Deed Line
- Railroad Bndy.
- Town Line
- River as a Property Line
- River thru Parcel
- State of VT
- Religious Exempt
- Town of Brandon
- Current Use
- State of VT
- Religious Exempt

FEET 0 245 490 980 1470
 METERS 0 65 130 260 390
 REVISED TO: APRIL 1, 2024

PROPERTY MAPS
BRANDON
 VERMONT

INDEX DIAGRAM

MAP NO.
9



THIS MAP IS FOR ASSESSMENT PURPOSES. IT IS NOT VALID FOR LEGAL DESCRIPTION OR CONVEYANCE.
 THE HORIZONTAL DATUM IS THE VERMONT STATE PLANE COORDINATE SYSTEM, NAD 83.

REVISED & REPRINTED BY
CAI Technologies
 Precision Mapping, Geospatial Solutions
 11 PLEASANT STREET, LITTLETON, NH 03561
 800.322.4540 - WWW.CAI-TECH.COM

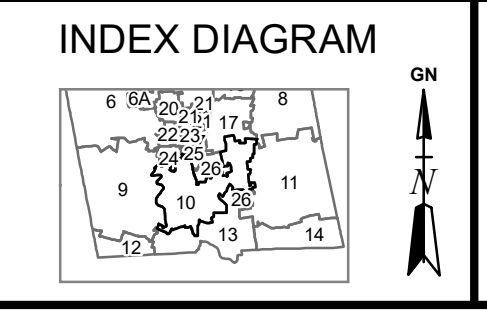
Parcel Number	6-1-32	Vermont Route	7
Deed Acres	100 A	Town Rd Number	(004)
Computed Acres	100.5 AC	Deed/Survey Dim.	450.15
Surveyed Acres	100.25 AS	Subdivision Lot No.	Lot 23
Scaled Dimensions	500(s)		

LEGEND

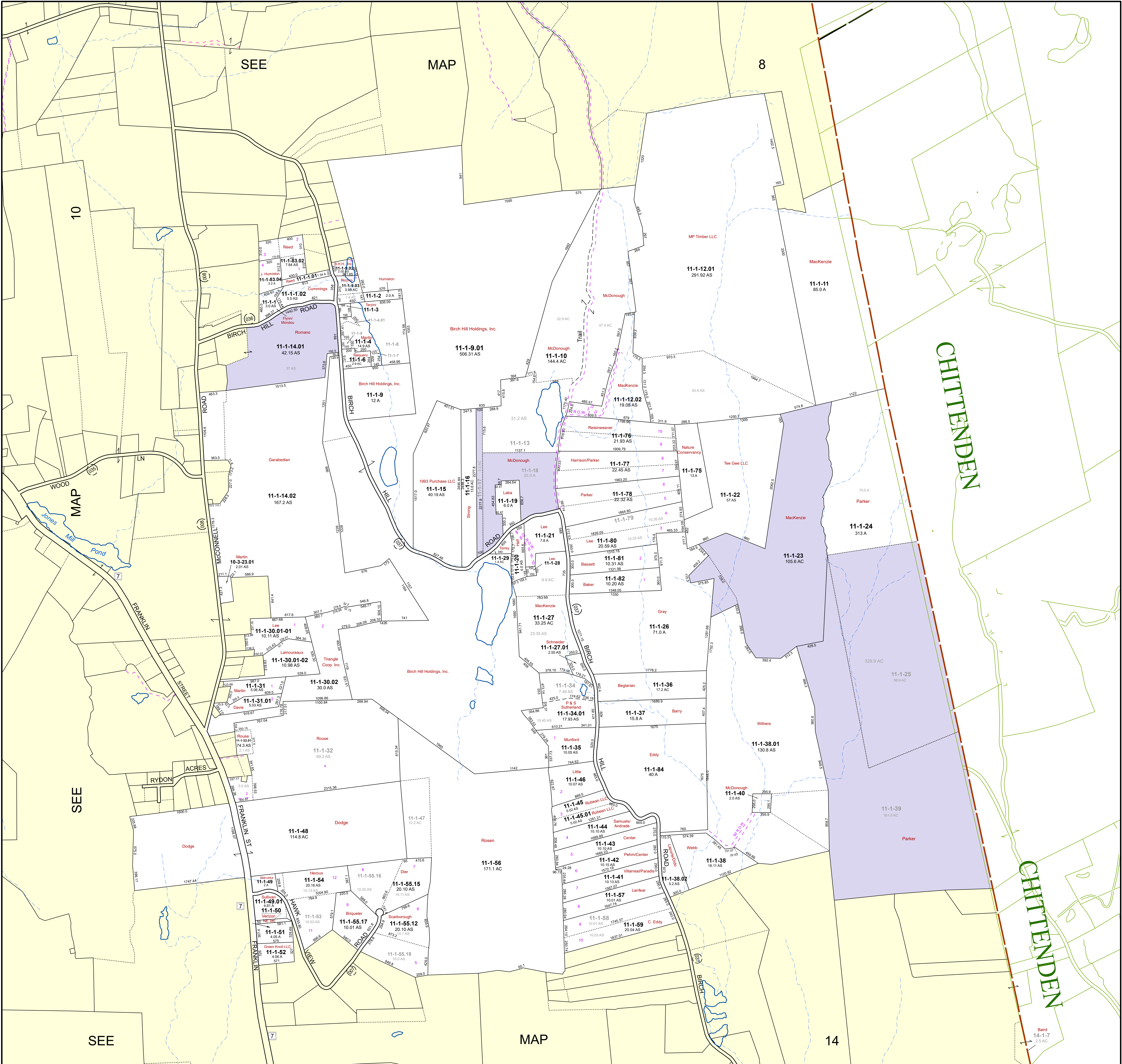
- Match Line
- Property Line
- Deed Line
- Railroad Bndy.
- Town Line
- River as a Property Line
- River thru Parcel
- State of VT
- Religious Exempt
- Town of Brandon
- Current Use
- State of VT
- Religious Exempt

FEET 0 245 490 980 1470
 METERS 0 30 60 120 240 390
 REVISED TO: APRIL 1, 2024

PROPERTY MAPS
BRANDON
 VERMONT



MAP NO.
10



THIS MAP IS FOR ASSESSMENT PURPOSES. IT IS NOT VALID FOR LEGAL DESCRIPTION OR CONVEYANCE.
 THE HORIZONTAL DATUM IS THE VERMONT STATE PLANE COORDINATE SYSTEM, NAD 83.

REVISED & REPRINTED BY
CAI Technologies
 Precision Mapping, Geospatial Solutions
 11 PLEASANT STREET, LITTLETON, NH 03561
 800.322.4540 • WWW.CAI-TECH.COM

Parcel Number	6-1-32	Vermont Route	7
Deed Acres	100 A	Town Rd Number	(S)
Computed Acres	100.5 AC	Deed/Survey Dim.	450.15
Surveyed Acres	100.25 AS	Subdivision Lot No.	Lot 23
Scaled Dimensions	500(s)		

LEGEND

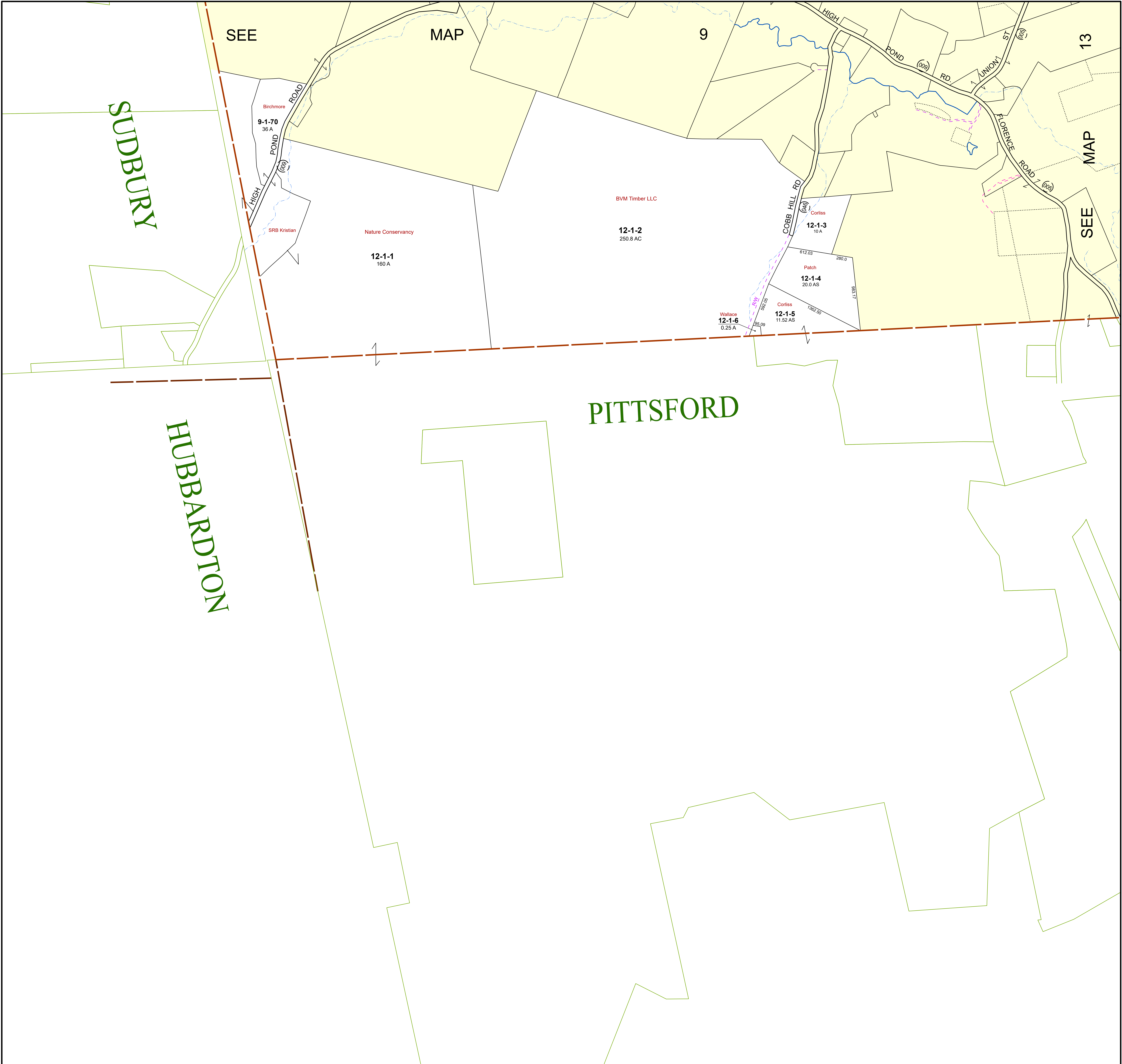
- Match Line
- Property Line
- Deed Line
- Railroad Bndy.
- Town Line
- River as a Property Line
- River thru Parcel
- Private R.O.W.
- Town of Brandon
- Current Use
- State of VT
- Religious Exempt

FEET 0 245 490 980 1470
 METERS 0 30 60 120 240 390
 REVISED TO: APRIL 1, 2024

PROPERTY MAPS
BRANDON
 VERMONT

INDEX DIAGRAM

MAP NO.
11



THIS MAP IS FOR ASSESSMENT PURPOSES. IT IS NOT VALID FOR LEGAL DESCRIPTION OR CONVEYANCE.
 THE HORIZONTAL DATUM IS THE VERMONT STATE PLANE COORDINATE SYSTEM, NAD 83.

REVISED & REPRINTED BY
CAI Technologies
 Precision Mapping, Geospatial Solutions.
 11 PLEASANT STREET, LITTLETON, NH 03561
 800.322.4540 - WWW.CAI-TECH.COM

Parcel Number	6-1-32	Vermont Route	7
Deed Acres	100 A	Town Rd Number	15
Computed Acres	100.5 AC	Deed/Survey Dim.	450.15
Surveyed Acres	100.25 AS	Subdivision Lot No.	Lot 23
Scaled Dimensions	900(s)		

LEGEND

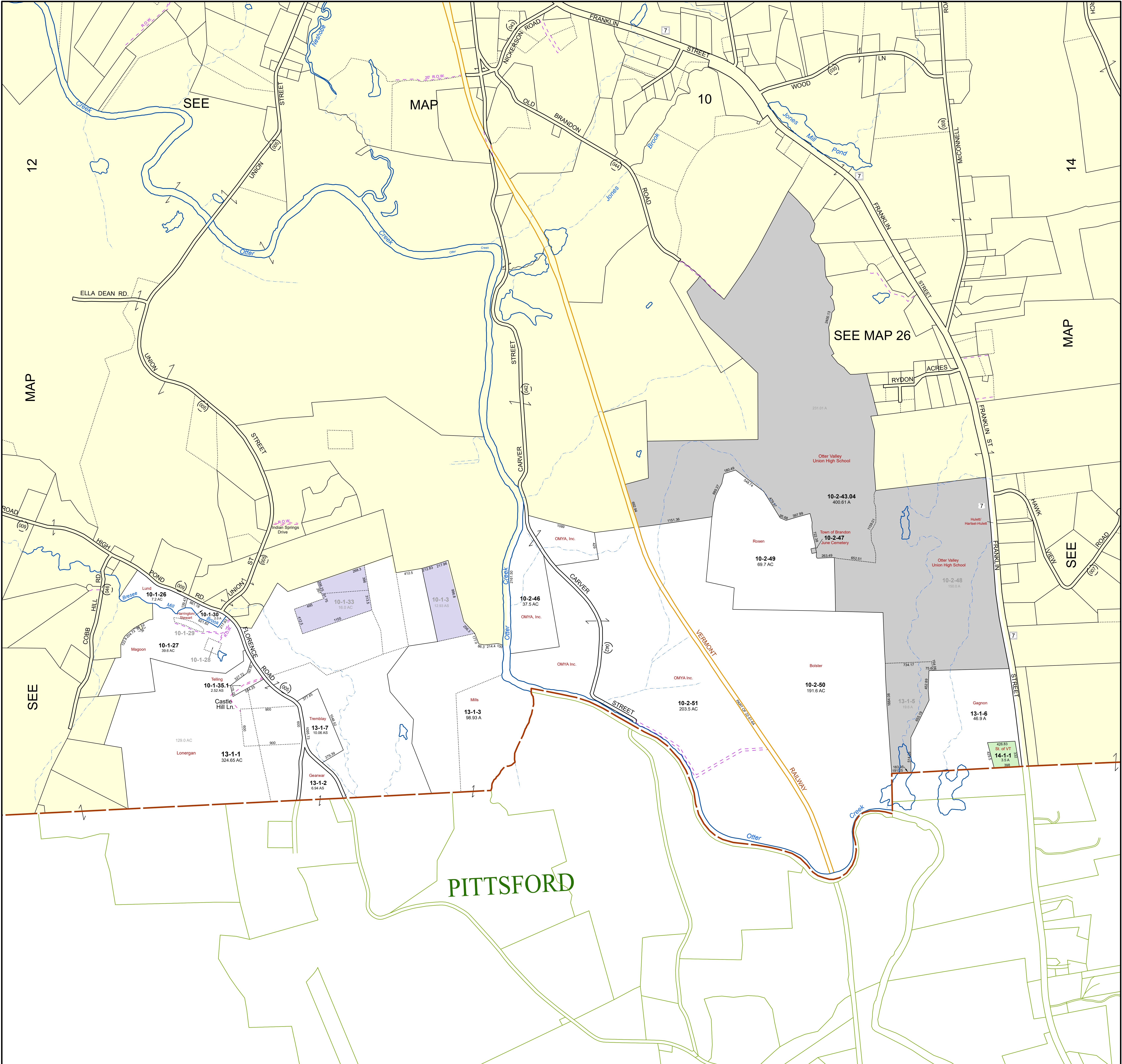
- Match Line
- Property Line
- Deed Line
- Railroad Bndy.
- Town Line
- River as a Property Line
- River thru Parcel
- Private R.O.W.
- Town of Brandon
- Current Use
- State of VT
- Religious Exempt

FEET 410 205 0 410 820 1230
 METERS 100 50 0 100 200 300
 REVISED TO: APRIL 1, 2024

PROPERTY MAPS
BRANDON
 VERMONT

INDEX DIAGRAM

MAP NO.
12



THIS MAP IS FOR ASSESSMENT PURPOSES. IT IS NOT VALID FOR LEGAL DESCRIPTION OR CONVEYANCE.
 THE HORIZONTAL DATUM IS THE VERMONT STATE PLANE COORDINATE SYSTEM, NAD 83.

REVISED & REPRINTED BY
CAI Technologies
 Precision Mapping, Geospatial Solutions
 11 PLEASANT STREET, LITTLETON, NH 03561
 800.322.4540 • WWW.CAI-TECH.COM

Parcel Number	6-1-32	Vermont Route	7
Deed Acres	100 A	Town Rd Number	(046)
Computed Acres	100.5 AC	Deed/Survey Dim.	450.15
Surveyed Acres	100.25 AS	Subdivision Lot No.	Lot 23
Scaled Dimensions	900(s)		

LEGEND

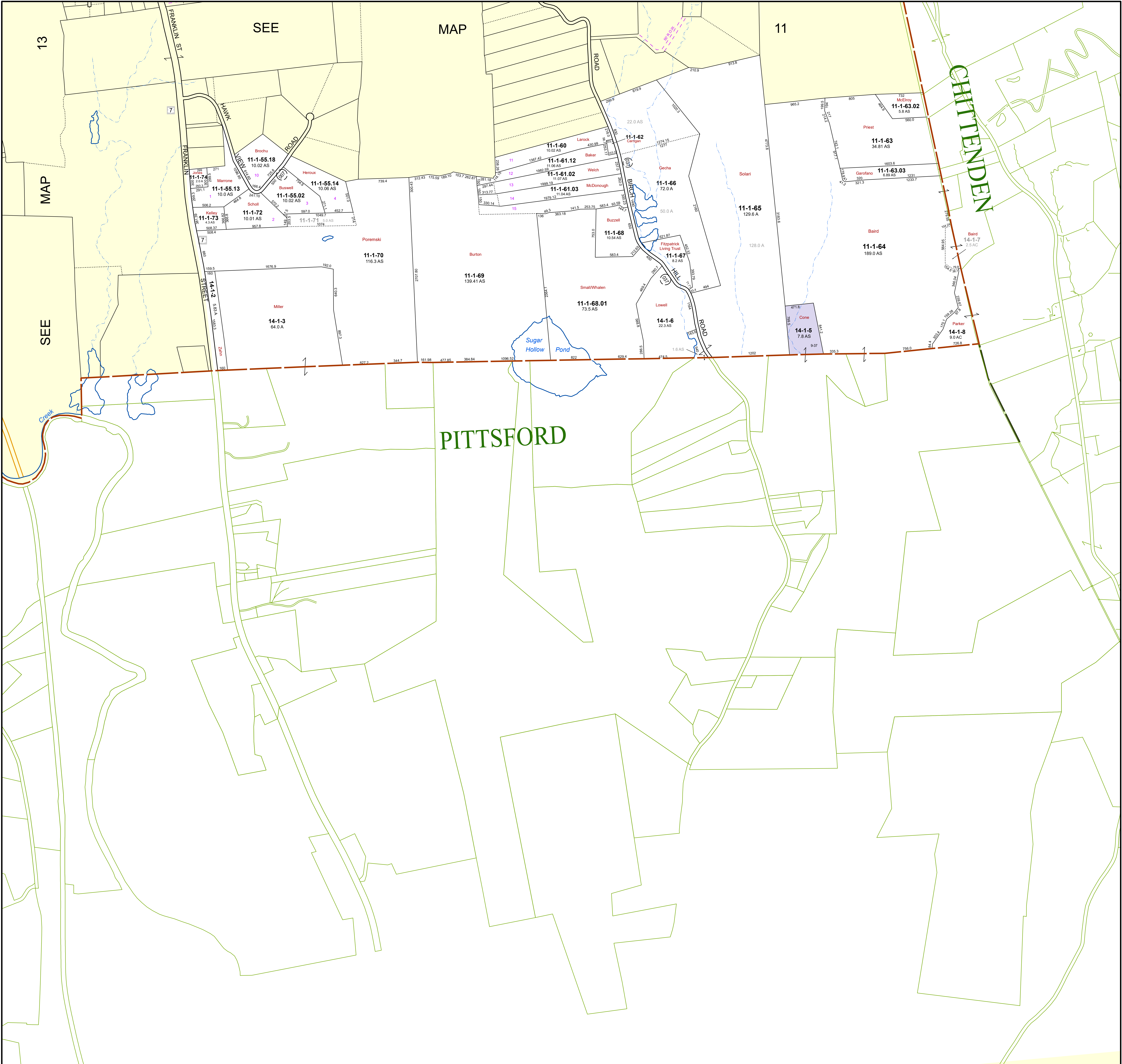
- Match Line
- Property Line
- Deed Line
- Railroad Bndy.
- Town Line
- River as a Property Line
- River thru Parcel
- State of VT
- Religious Exempt
- Town of Brandon
- Current Use

FEET 0 245 490 980 1470
 METERS 0 65 130 260 390
 REVISED TO: APRIL 1, 2024

PROPERTY MAPS
BRANDON
 VERMONT

INDEX DIAGRAM

MAP NO.
13



THIS MAP IS FOR ASSESSMENT PURPOSES. IT IS NOT VALID FOR LEGAL DESCRIPTION OR CONVEYANCE.
 THE HORIZONTAL DATUM IS THE VERMONT STATE PLANE COORDINATE SYSTEM, NAD 83.

REVISED & REPRINTED BY
CAI Technologies
 Precision Mapping, Geospatial Solutions
 11 PLEASANT STREET, LITTLETON, NH 03561
 800.322.4540 • WWW.CAI-TECH.COM

Parcel Number	6-1-32	Vermont Route	7
Deed Acres	100 A	Town Rd Number	15
Computed Acres	100.5 AC	Deed/Survey Dim.	450.15
Surveyed Acres	100.25 AS	Subdivision Lot No.	Lot 23
Scaled Dimensions	500(s)		

LEGEND

- Match Line
- Property Line
- Deed Line
- Railroad Bndy.
- Town Line
- River as a Property Line
- River thru Parcel
- Private R.O.W.
- Town of Brandon
- Current Use
- State of VT
- Religious Exempt

FEET 400 245 0 490 980 1,470
 METERS 130 65 0 130 260 390
 REVISED TO: APRIL 1, 2024

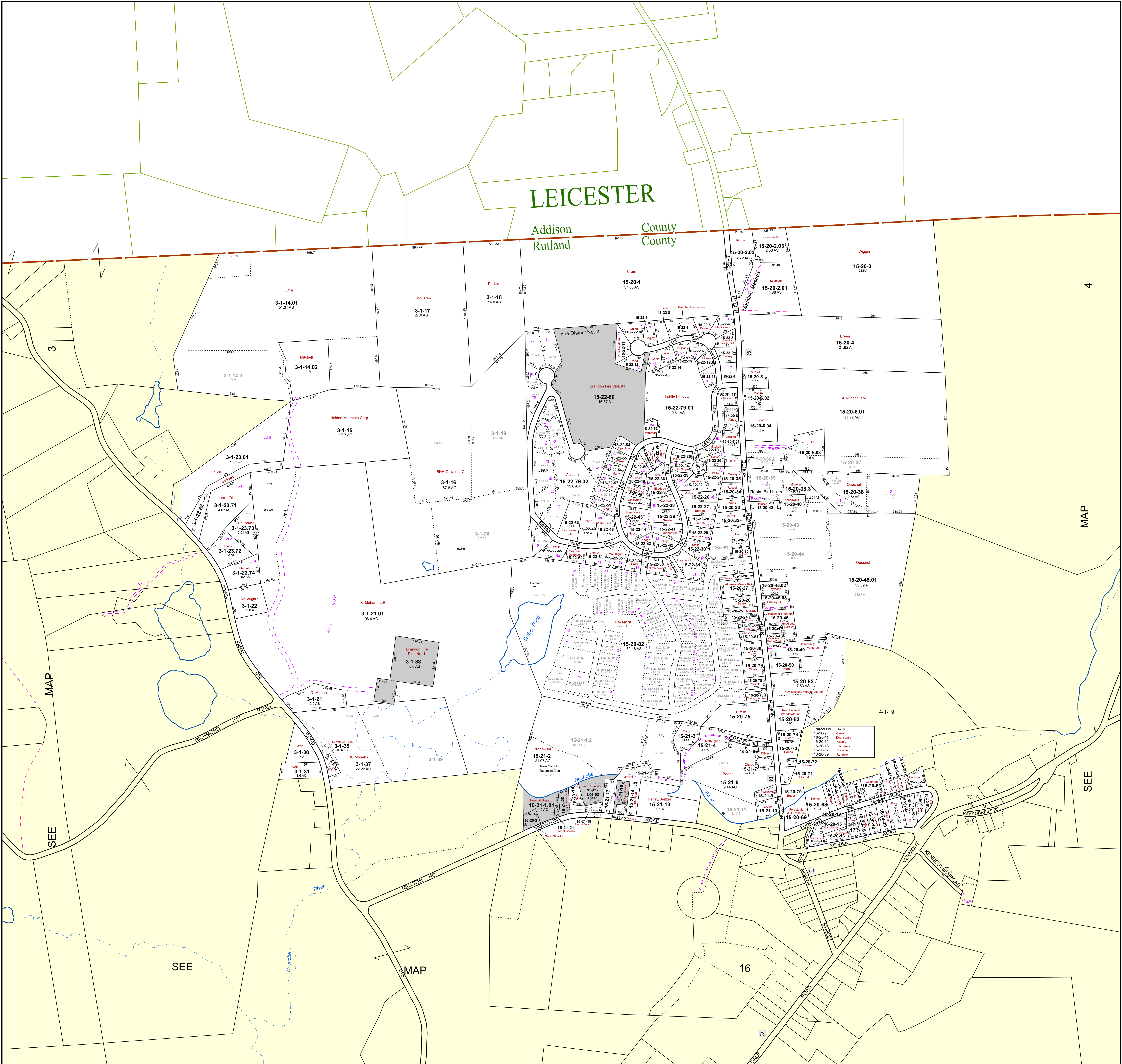
PROPERTY MAPS
BRANDON
 VERMONT

INDEX DIAGRAM

MAP NO.
14

LEICESTER

Addison
Rutland
County
County



THIS MAP IS FOR ASSESSMENT PURPOSES. IT IS NOT VALID FOR LEGAL DESCRIPTION OR CONVEYANCE.
THE HORIZONTAL DATUM IS THE VERMONT STATE PLANE COORDINATE SYSTEM, NAD 83.

REVISED & REPRINTED BY
CAI Technologies
Precision Mapping, Geospatial Solutions
11 PLEASANT STREET, LITTLETON, NH 03561
800.322.4540 - WWW.CAI-TECH.COM

Parcel Number	6-1-32
Deed Acres	100 A
Computed Acres	100.5 AC
Surveyed Acres	100.25 AS
Scaled Dimensions	900(s)

Vermont Route
Town Rd Number
Deed/Survey Dim.
Subdivision Lot No.

LEGEND

- Match Line
- Property Line
- Deed Line
- Railroad Bndy.
- Town Line
- River as a Property Line
- River thru Parcel
- Private R.O.W.
- Town of Brandon
- Current Use
- State of VT
- Religious Exempt

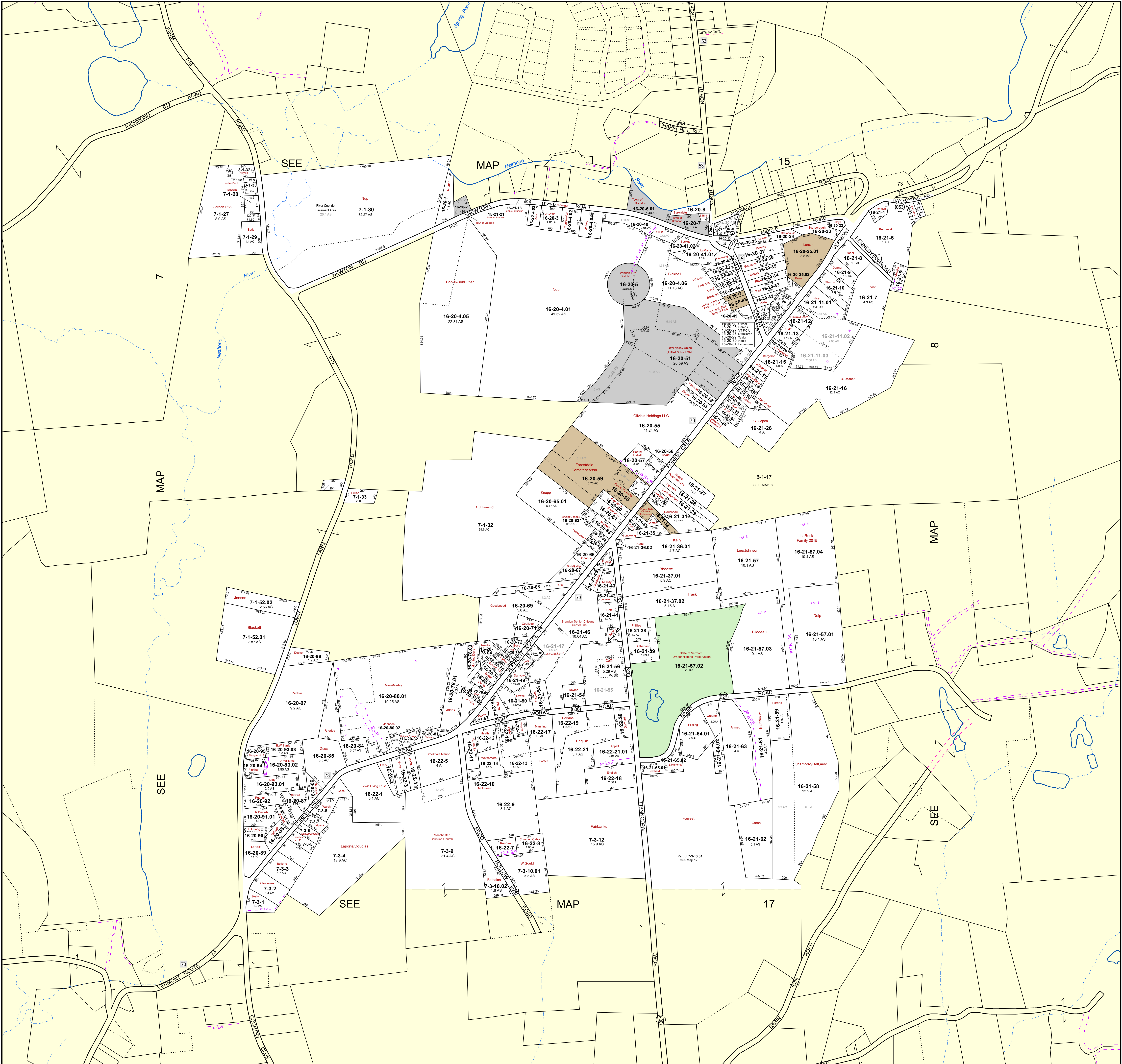
FEET
0 150 300 600 900
METERS
0 75 150 225

REVISD TO: APRIL 1, 2024

PROPERTY MAPS
BRANDON
VERMONT

INDEX DIAGRAM

MAP NO.
15



THIS MAP IS FOR ASSESSMENT PURPOSES. IT IS NOT VALID FOR LEGAL DESCRIPTION OR CONVEYANCE.
 THE HORIZONTAL DATUM IS THE VERMONT STATE PLANE COORDINATE SYSTEM, NAD 83.

REVISED & REPRINTED BY
CAI Technologies
 Precision Mapping, Geospatial Solutions
 11 PLEASANT STREET, LITTLETON, NH 03561
 800.322.4540 - WWW.CAI-TECH.COM

Parcel Number	6-1-32	Vermont Route	7
Deed Acres	100 A	Town Rd Number	(5)
Computed Acres	100.5 AC	Deed/Survey Dim.	450.15
Surveyed Acres	100.25 AS	Subdivision Lot No.	Lot 23
Scaled Dimensions	900(s)		

LEGEND

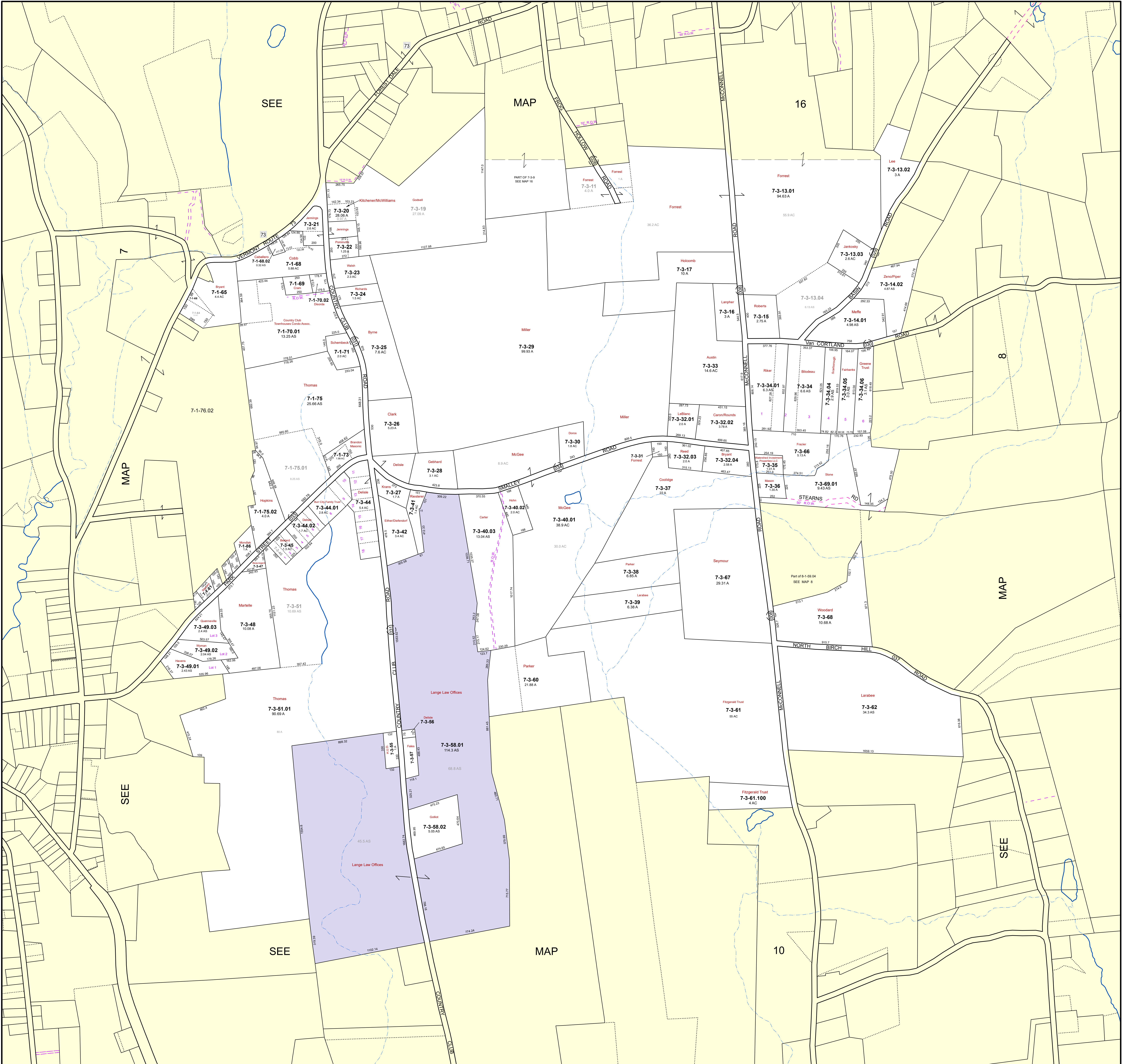
- Match Line
- Property Line
- Deed Line
- Railroad Bndy.
- Town Line
- River as a Property Line
- River thru Parcel
- State of VT
- Religious Exempt
- Private R.O.W.
- Town of Brandon
- Current Use
- State of VT
- Religious Exempt

FEET
 0 150 300 450 600 750 900
 METERS
 0 75 150 225
 REVISED TO: APRIL 1, 2024

PROPERTY MAPS
BRANDON
 VERMONT

INDEX DIAGRAM

MAP NO.
16



THIS MAP IS FOR ASSESSMENT PURPOSES. IT IS NOT VALID FOR LEGAL DESCRIPTION OR CONVEYANCE.
 THE HORIZONTAL DATUM IS THE VERMONT STATE PLANE COORDINATE SYSTEM, NAD 83.

REVISED & REPRINTED BY
CAI Technologies
 Precision Mapping, Geospatial Solutions
 11 PLEASANT STREET, LITTLETON, NH 03661
 800.322.4540 • WWW.CAI-TECH.COM

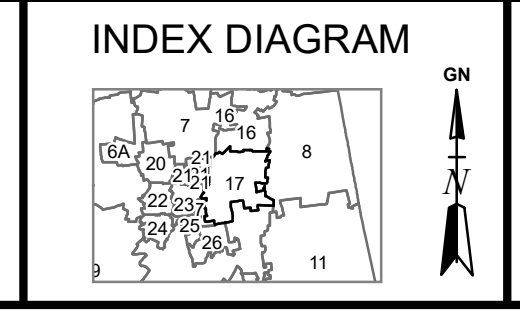
Parcel Number	6-1-32
Deed Acres	100 A
Computed Acres	100.5 AC
Surveyed Acres	100.25 AS
Scaled Dimensions	900(s)
Vermont Route	73
Town Rd Number	450.15
Deed/Survey Dim.	Lot 23
Subdivision Lot No.	

LEGEND

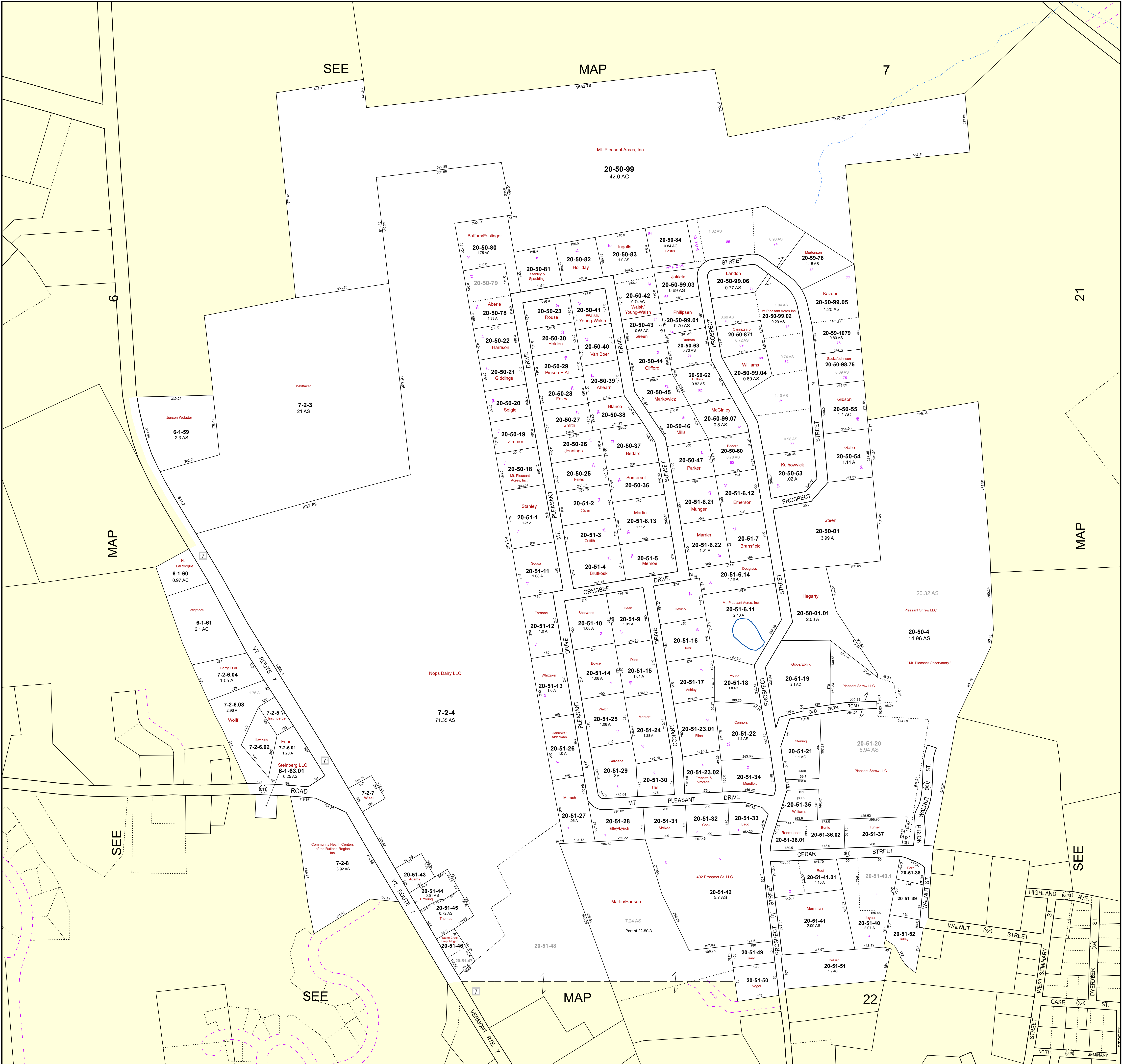
- Match Line
- Property Line
- Deed Line
- Railroad Bndy.
- Town Line
- River as a Property Line
- River thru Parcel
- Private R.O.W.
- Town of Brandon
- Current Use
- State of VT
- Religious Exempt

FEET 0 150 300 600 900
 METERS 0 75 150 225
 REVISED TO: APRIL 1, 2024

PROPERTY MAPS
BRANDON
 VERMONT



MAP NO.
17



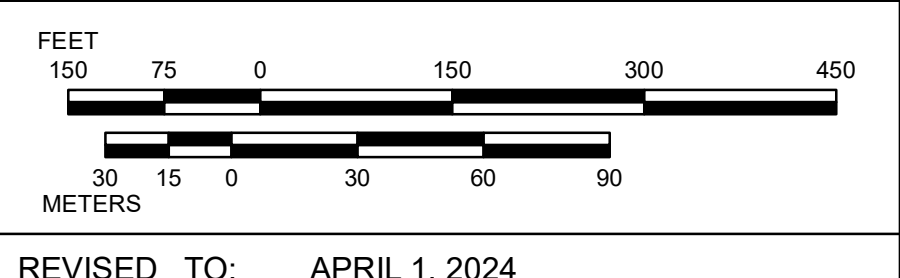
THIS MAP IS FOR ASSESSMENT PURPOSES. IT IS NOT VALID FOR LEGAL DESCRIPTION OR CONVEYANCE.
 THE HORIZONTAL DATUM IS THE VERMONT STATE PLANE COORDINATE SYSTEM, NAD 83.

REVISED & REPRINTED BY
CAI Technologies
 Precision Mapping, Geospatial Solutions
 11 PLEASANT STREET, LITTLETON, NH 03561
 800.322.4540 - WWW.CAI-TECH.COM

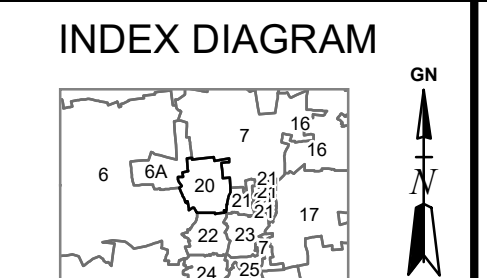
Parcel Number	6-1-32	Vermont Route	7
Deed Acres	100 A	Town Rd Number	(5)
Computed Acres	100.5 AC	Deed/Survey Dim.	450.15
Surveyed Acres	100.25 AS	Subdivision Lot No.	Lot 23
Scaled Dimensions	500(s)		

LEGEND

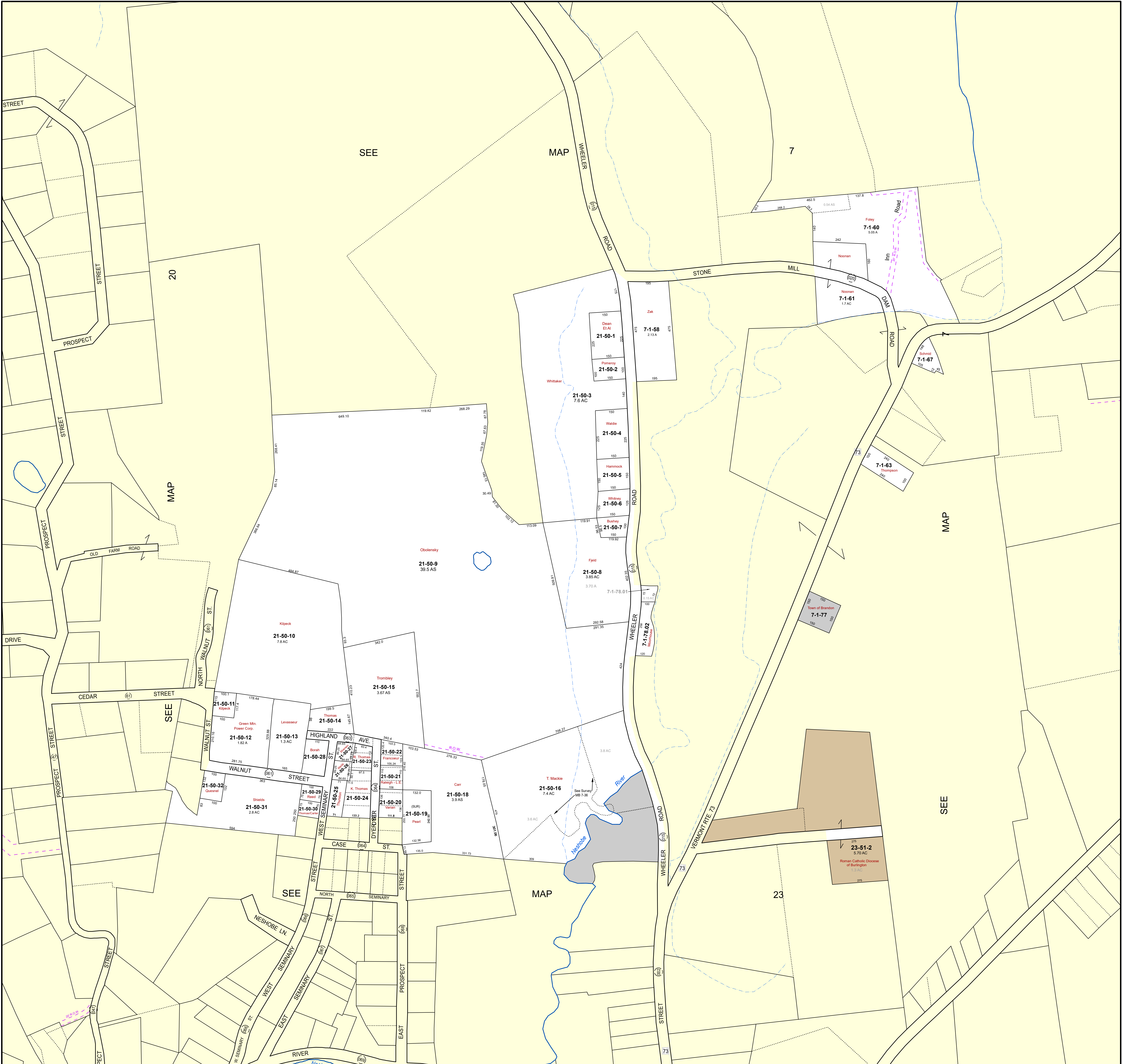
- Match Line
- Property Line
- Deed Line
- Railroad Bndy.
- Town Line
- River as a Property Line
- River thru Parcel
- State of VT
- Religious Exempt
- Private R.O.W.
- Town of Brandon
- Current Use



PROPERTY MAPS
BRANDON
 VERMONT



MAP NO.
20



THIS MAP IS FOR ASSESSMENT PURPOSES. IT IS NOT VALID FOR LEGAL DESCRIPTION OR CONVEYANCE.
 THE HORIZONTAL DATUM IS THE VERMONT STATE PLANE COORDINATE SYSTEM, NAD 83.

REVISED & REPRINTED BY
CAI Technologies
 Precision Mapping, Geospatial Solutions
 11 PLEASANT STREET, LITTLETON, NH 03561
 800.322.4540 - WWW.CAI-TECH.COM

Parcel Number	6-1-32
Deed Acres	100 A
Computed Acres	100.5 AC
Surveyed Acres	100.25 AS
Scaled Dimensions	500(s)

Vermont Route	7
Town Rd Number	450.15
Deed/Survey Dim.	Lot 23
Subdivision Lot No.	

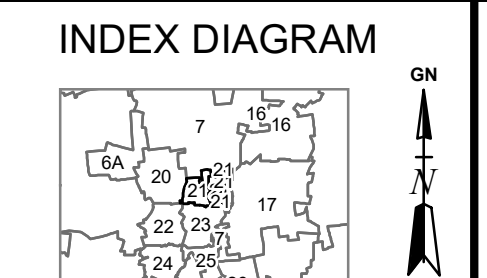
LEGEND

- Match Line
- Property Line
- Deed Line
- Railroad Bndy.
- Town Line
- River as a Property Line
- River thru Parcel
- State of VT
- Religious Exempt
- Town of Brandon
- Current Use

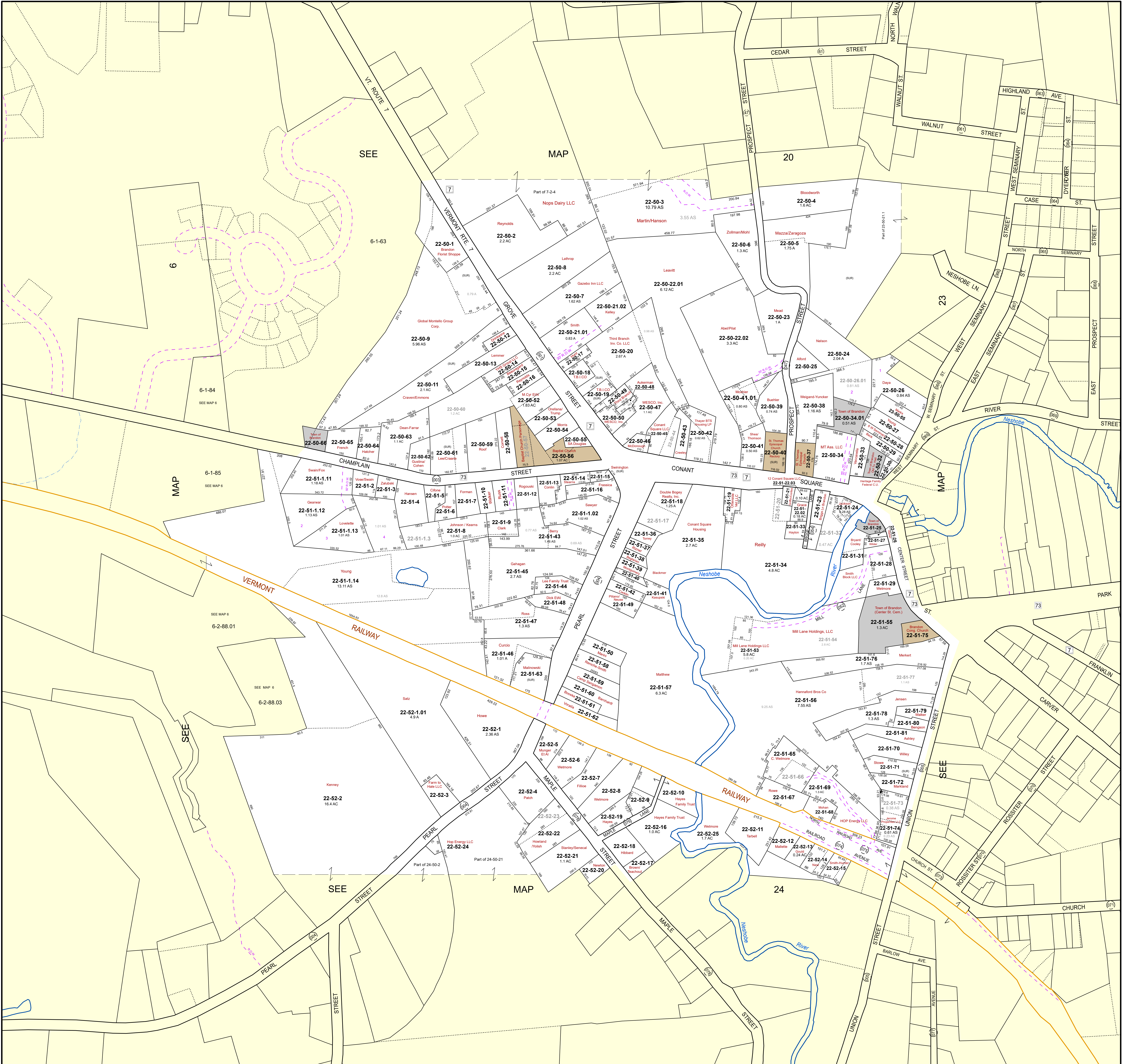
FEET: 0 75 150 300 450
 METERS: 0 30 60 90

REVISED TO: APRIL 1, 2024

PROPERTY MAPS
BRANDON
 VERMONT



MAP NO.
21



THIS MAP IS FOR ASSESSMENT PURPOSES. IT IS NOT VALID FOR LEGAL DESCRIPTION OR CONVEYANCE.
 THE HORIZONTAL DATUM IS THE VERMONT STATE PLANE COORDINATE SYSTEM, NAD 83.

REVISED & REPRINTED BY
CAI Technologies
 Precision Mapping, Geospatial Solutions
 11 PLEASANT STREET, LITTLETON, NH 03561
 800.322.4540 - WWW.CAI-TECH.COM

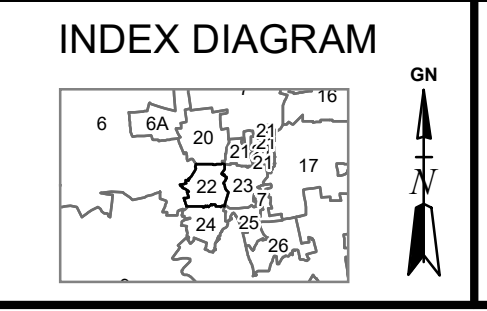
Parcel Number	6-1-32	Vermont Route	7
Deed Acres	100 A	Town Rd Number	(63)
Computed Acres	100.5 AC	Deed/Survey Dim.	450.15
Surveyed Acres	100.25 AS	Subdivision Lot No.	Lot 23
Scaled Dimensions	900(s)		

LEGEND

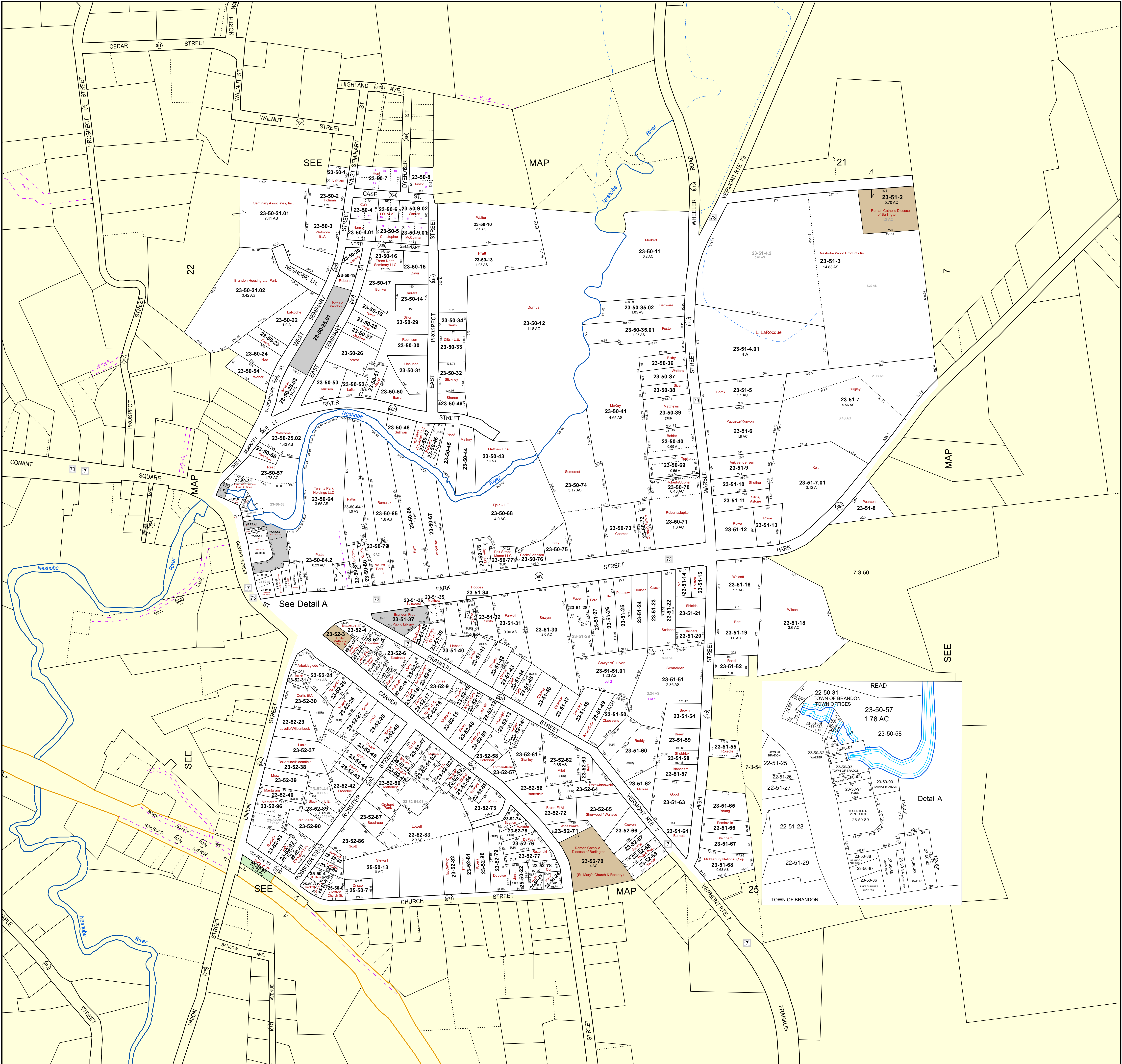
- Match Line
- Property Line
- Deed Line
- Railroad Bndy.
- Town Line
- River as a Property Line
- River thru Parcel
- State of VT
- Religious Exempt
- Private R.O.W.
- Town of Brandon
- Current Use

FEET
 0 75 150 300 450
 METERS
 0 30 60 90
 REVISED TO: APRIL 1, 2024

PROPERTY MAPS
BRANDON
 VERMONT



MAP NO.
22



THIS MAP IS FOR ASSESSMENT PURPOSES. IT IS NOT VALID FOR LEGAL DESCRIPTION OR CONVEYANCE.
 THE HORIZONTAL DATUM IS THE VERMONT STATE PLANE COORDINATE SYSTEM, NAD 83.

REVISED & REPRINTED BY
CAI Technologies
 Precision Mapping, Geospatial Solutions
 11 PLEASANT STREET, LITTLETON, NH 03561
 800.322.4540 - WWW.CAI-TECH.COM

Parcel Number	6-1-32
Deed Acres	100 A
Computed Acres	100.5 AC
Surveyed Acres	100.25 AS
Scaled Dimensions	900(s)
Vermont Route	7
Town Rd Number	450.15
Deed/Survey Dim.	Lot 23
Subdivision Lot No.	

LEGEND

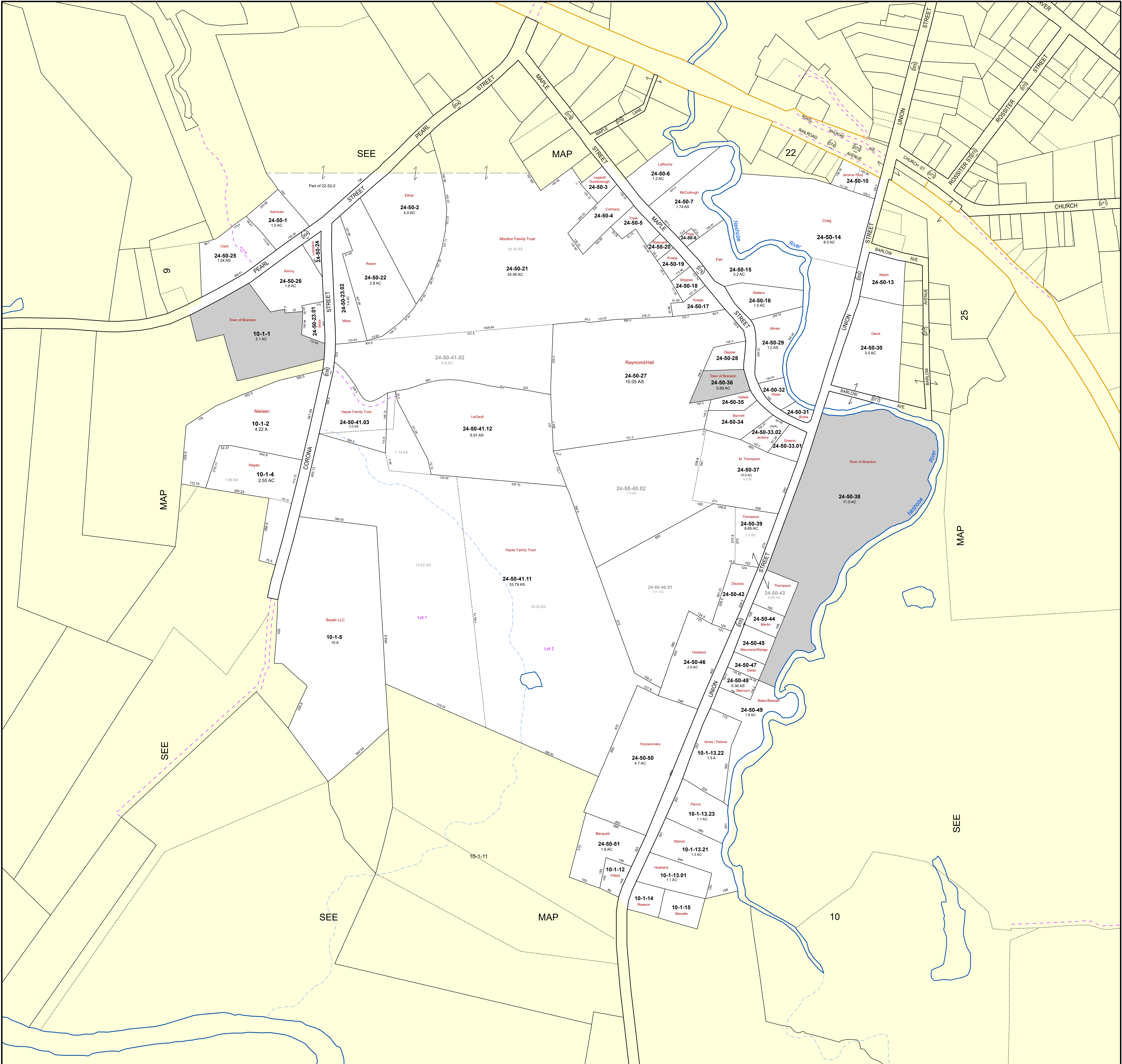
- Match Line
- Property Line
- Deed Line
- Railroad Bndy.
- Town Line
- River as a Property Line
- River thru Parcel
- Private R.O.W.
- Town of Brandon
- Current Use
- State of VT
- Religious Exempt

FEET
 0 75 150 300 450
 METERS
 0 30 60 90
 REVISED TO: APRIL 1, 2024

PROPERTY MAPS
BRANDON
 VERMONT

INDEX DIAGRAM

MAP NO.
23



THIS MAP IS FOR ASSESSMENT PURPOSES. IT IS NOT VALID FOR LEGAL DESCRIPTION OR CONVEYANCE.
 THE HORIZONTAL DATUM IS THE VERMONT STATE PLANE COORDINATE SYSTEM, NAD 83.

REVISED & REPRINTED BY
CAI Technologies
 Precision Mapping, Geospatial Solutions
 11 PLEASANT STREET, LITTLETON, NH 03561
 800.322.4540 - WWW.CAI-TECH.COM

Parcel Number	6-1-32	Vermont Route	7
Deed Acres	100 A	Town Rd Number	15
Computed Acres	100.5 AC	Deed/Survey Dim.	450.15
Surveyed Acres	100.25 AS	Subdivision Lot No.	Lot 23
Scaled Dimensions	900(s)		

LEGEND

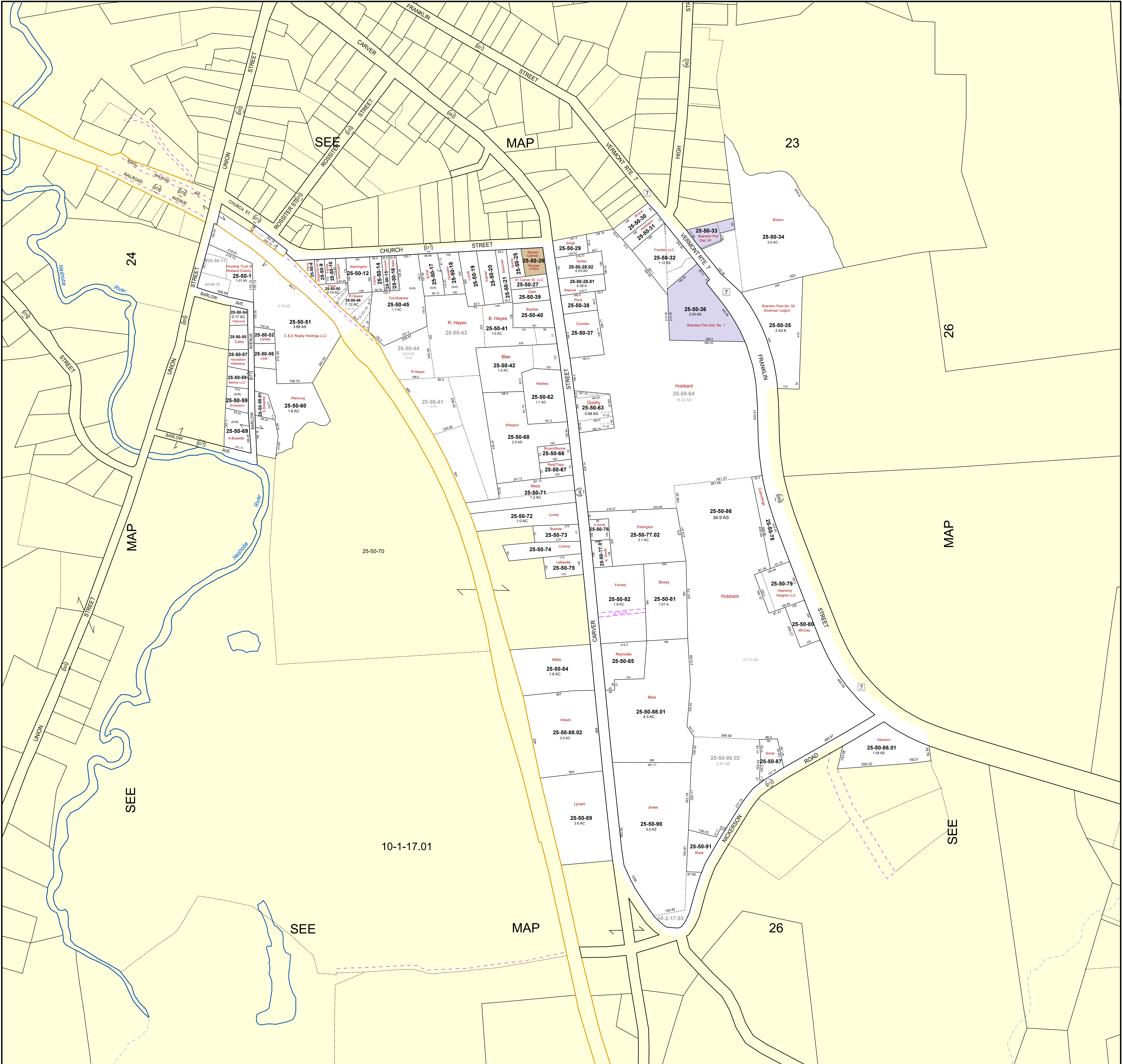
- Match Line
- Property Line
- Deed Line
- Railroad Bndy.
- Town Line
- River as a Property Line
- River thru Parcel
- State of VT
- Religious Exempt
- Private R.O.W.
- Town of Brandon
- Current Use
- State of VT
- Religious Exempt

FEET 0 75 150 300 450
 METERS 0 15 30 60 90
 REVISED TO: APRIL 1, 2024

PROPERTY MAPS
BRANDON
 VERMONT

INDEX DIAGRAM

MAP NO.
24



THIS MAP IS FOR ASSESSMENT PURPOSES. IT IS NOT VALID FOR LEGAL DESCRIPTION OR CONVEYANCE.
 THE HORIZONTAL DATUM IS THE VERMONT STATE PLANE COORDINATE SYSTEM, NAD 83.

REVISED & REPRINTED BY
CAI Technologies
 Precision Mapping, Geospatial Solutions
 11 PLEASANT STREET, LITTLETON, NH 03561
 800.322.4540 - WWW.CAI-TECH.COM

Parcel Number	6-1-32	Vermont Route	7
Deed Acres	100 A	Town Rd Number	(5)
Computed Acres	100.5 AC	Deed/Survey Dim.	450.15
Surveyed Acres	100.25 AS	Subdivision Lot No.	Lot 23
Scaled Dimensions	500(s)		

LEGEND

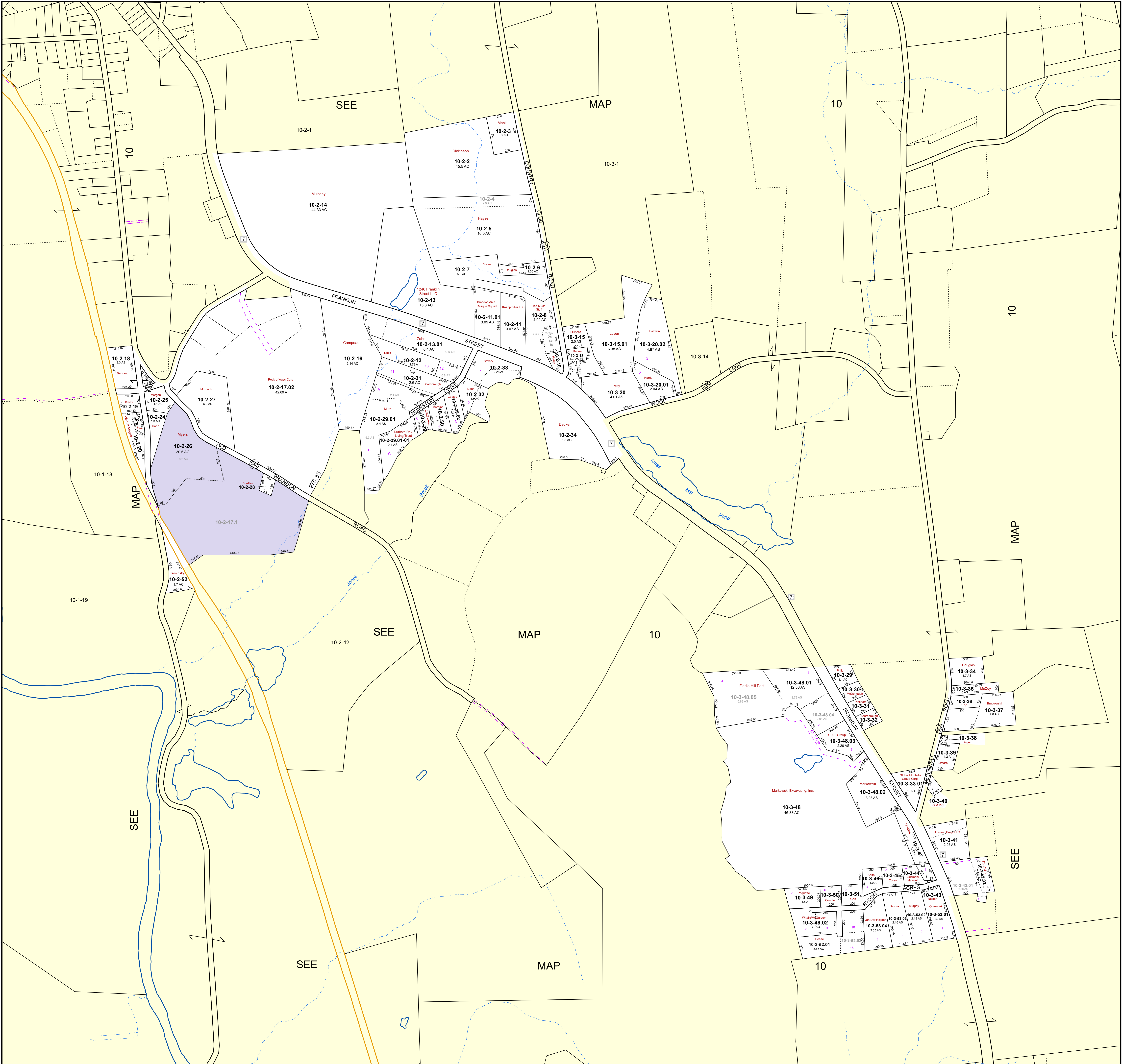
- Match Line
- Property Line
- Deed Line
- Railroad Bndy.
- Town Line
- River as a Property Line
- River thru Parcel
- Private R.O.W.
- Town of Brandon
- Current Use
- State of VT
- Religious Exempt

FEET 0 75 150 300 450
 METERS 0 30 60 90
 REVISED TO: APRIL 1, 2024

PROPERTY MAPS
BRANDON
 VERMONT

INDEX DIAGRAM

MAP NO.
25



THIS MAP IS FOR ASSESSMENT PURPOSES. IT IS NOT VALID FOR LEGAL DESCRIPTION OR CONVEYANCE.
 THE HORIZONTAL DATUM IS THE VERMONT STATE PLANE COORDINATE SYSTEM, NAD 83.

REVISED & REPRINTED BY
CAI Technologies
 Precision Mapping, Geospatial Solutions
 11 PLEASANT STREET, LITTLETON, NH 03561
 800.322.4540 • WWW.CAI-TECH.COM

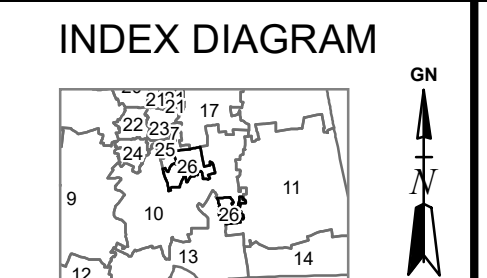
Parcel Number	6-1-32
Deed Acres	100 A
Computed Acres	100.5 AC
Surveyed Acres	100.25 AS
Scaled Dimensions	900(s)
Vermont Route	7
Town Rd Number	
Deed/Survey Dim.	450.15
Subdivision Lot No.	Lot 23

LEGEND

- Match Line
- Property Line
- Deed Line
- Railroad Bndy.
- Town Line
- River as a Property Line
- River thru Parcel
- Private R.O.W.
- Town of Brandon
- Current Use
- State of VT
- Religious Exempt

FEET 0 150 300 600 900
 METERS 0 75 150 225
 REVISED TO: APRIL 1, 2024

PROPERTY MAPS
BRANDON
 VERMONT



MAP NO.
26